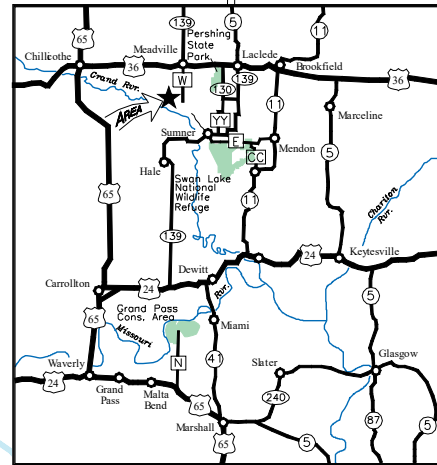
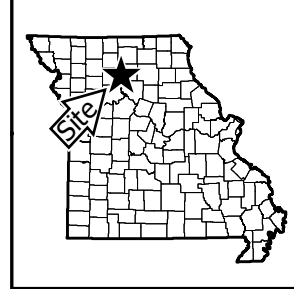


7959.4 Acres - Linn and Livingston Counties



Legend

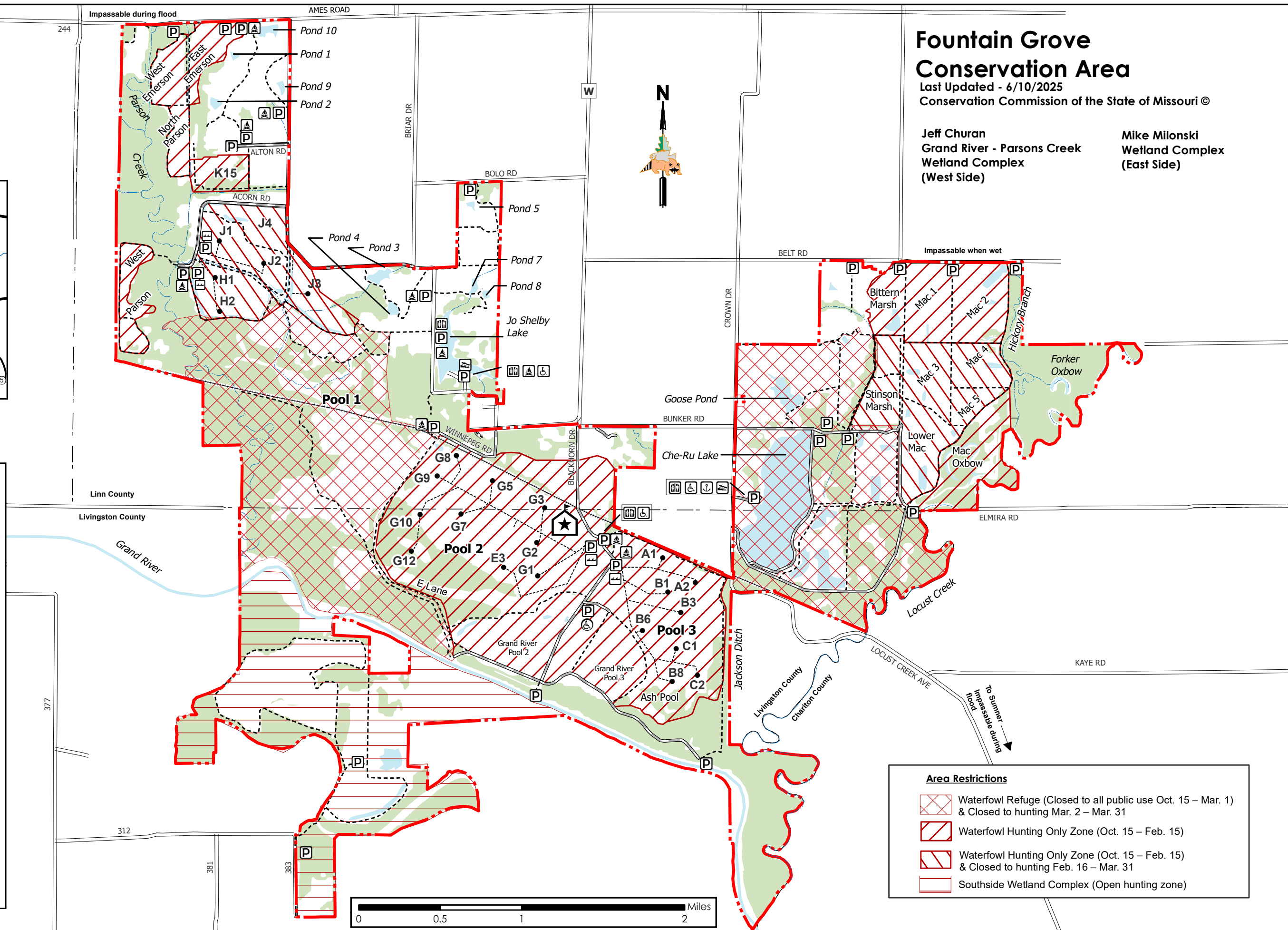
- Parking Lot
- Privy
- Conservation Area Office
- Disabled Accessible Parking
- Primitive Camping
- Fishing Dock
- Waterfowl Hunting Blind
- Concrete Boat Ramp
- Non-Concrete Boat Ramp
- Disabled Accessible Blind
- Non-MDC Road
- MDC Improved Road
- MDC Service Road
- Railroad
- Creek
- MDC Lands
- Deep/Permanent Water
- Forest

Fountain Grove Conservation Area

Last Updated - 6/10/2025
 Conservation Commission of the State of Missouri ©

Jeff Churan
 Grand River - Parsons Creek
 Wetland Complex
 (West Side)

Mike Milonski
 Wetland Complex
 (East Side)



Area Restrictions

- Waterfowl Refuge (Closed to all public use Oct. 15 – Mar. 1) & Closed to hunting Mar. 2 – Mar. 31
- Waterfowl Hunting Only Zone (Oct. 15 – Feb. 15)
- Waterfowl Hunting Only Zone (Oct. 15 – Feb. 15) & Closed to hunting Feb. 16 – Mar. 31
- Southside Wetland Complex (Open hunting zone)



MAP DISCLAIMER: Although all data in this map have been compiled by the Missouri Department of Conservation, no warranty, expressed or implied, is made by the department as to the accuracy of the data and related materials. The act of distribution shall not constitute any such warranty, and no responsibility is assumed by the department in the use of these data or related materials.