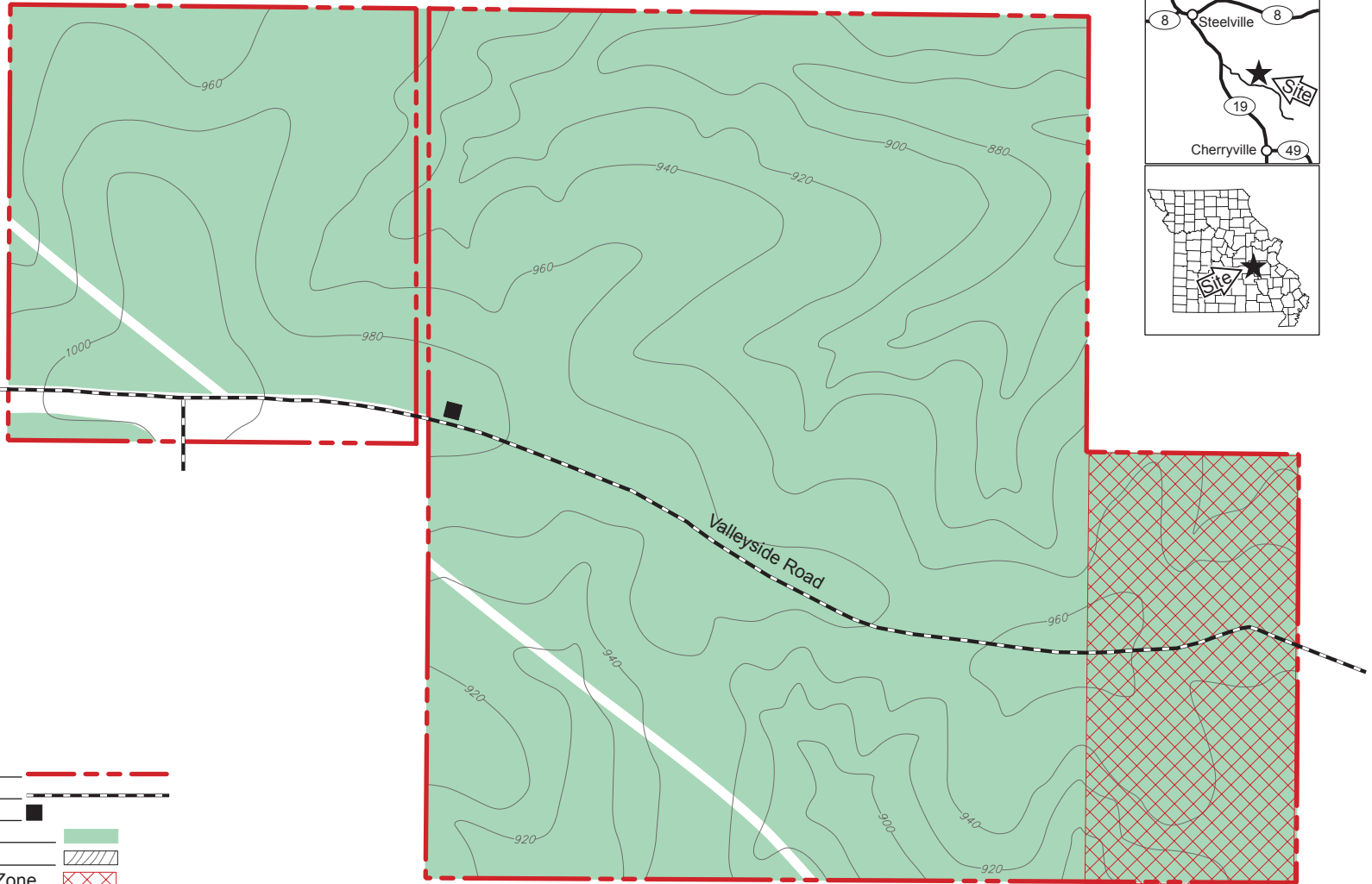
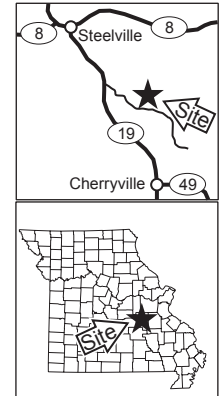








PEARL G. and JOHN J. SIZEMORE MEMORIAL CONSERVATION AREA

CRAWFORD COUNTY
180 ACRES

VICINITY MAP



LEGEND

- Boundary ———— 
- Gravel Road ———— 
- Parking Lot 
- Forest 
- Topography 
- No Shooting Zone 

SCALE

