



2026 Fall Deer & Turkey

Hunting Regulations and Information
MISSOURI DEPARTMENT OF CONSERVATION



Serving nature and you

Conservation Department Offices



Director,
Department of Conservation
 Jason A. Sumners

The Conservation Commission
 Edward C. Clausen
 Margaret F. Eckelkamp
 Frank H.B. Kruse
 Raymond T. Wagner Jr.

**Missouri Department of
 Conservation**
 PO Box 180
 Jefferson City, MO 65102-0180
 573-751-4115
mdc.mo.gov

Equal opportunity to participate in and benefit from programs of the Missouri Department of Conservation is available to all individuals without regard to their race, color, religion, national origin, sex, ancestry, age, sexual orientation, veteran status, or disability. Questions should be directed to the Department of Conservation, PO Box 180, Jefferson City, MO 65102, 573-751-4115 (voice) or 800-735-2966 (TTY), or to Chief, Public Civil Rights, Office of Civil Rights, U.S. Department of the Interior, 1849 C Street, NW, Washington, D.C. 20240.



Central Region

3500 East Gans Road
 Columbia, MO 65201
 573-815-7900

Kansas City Region

12405 SE Ranson Road
 Lee's Summit, MO 64082
 816-622-0900

Northeast Region

3500 S. Baltimore
 Kirksville, MO 63501
 660-785-2420

Northwest Region

701 James McCarthy Drive
 St. Joseph, MO 64507
 816-271-3100

Ozark Region

551 Joe Jones Blvd.
 West Plains, MO 65775
 417-256-7161

Southeast Region

2302 County Park Drive
 Cape Girardeau, MO 63701
 573-290-5730

Southwest Region

2630 N. Mayfair
 Springfield, MO 65803
 417-895-6880

St. Louis Region

2360 Highway D
 St. Charles, MO 63304
 636-441-4554



To report poaching or game-law violations, call

Operation Game Thief

800-392-1111

**Rewards are available for information
 leading to the arrest of game-law violators.
 You can remain anonymous.**

Table of Contents



DAVID STONNER

4 General Information

- 4 Hunter-Orange Requirement
- 4 Baiting Regulations
- 5 Antlered Deer Limits
- 6 Chronic Wasting Disease Information
- 7 Mandatory CWD Sampling
- 8 Mandatory Sampling Stations
- 12 Hunting Other Game

14 Permits

- 14 Hunter-Education Requirement
- 14 Youth Permits
- 14 Apprentice Hunter Authorization
- 15 Purchasing Permits
- 16 Resident Permits
- 16 Nonresident Permits
- 17 Firearms Antlerless Permits
- 18 Landowner Permits

20 Archery Deer Season

22 Fall Turkey Season

24 Firearms Deer Season

- 24 Antlerless Portions
- 26 Youth Portions
- 28 November Portion
- 30 Alternative Methods Portion

32 Managed Deer Hunts

42 Conservation Area Regulations

56 *Wildlife Code of Missouri*

64 After the Harvest

- 66 Telecheck
- 68 Share the Harvest
- 71 Sunrise/Sunset Table
- 72 Seasons at a Glance/What's New

General Information for Deer and Turkey Seasons

Definitions

Deer: White-tailed deer and mule deer.

Antlered Deer: A deer with at least one antler a minimum of 3 inches long.

Take: To hunt, pursue, wound, capture, or kill any wildlife in any manner. This includes acts of assistance to other people who are attempting to take wildlife. Leashed dogs under the direct control of a handler or drones may be used to track wounded deer and turkeys, and their use in this manner is excluded from the definition of take (see Page 5).

Hunter-Orange Requirement

You must wear hunter orange if:

- You are hunting any species of game during firearms deer season (all portions). Some exceptions are allowed. See below.
- You are hunting on an area that is having a managed firearms deer hunt.
- You are serving as a mentor to another hunter during firearms deer season (all portions) or while on an area that is having a managed firearms deer hunt.

You must wear both a hunter-orange hat and a hunter-orange shirt, vest, or coat. The color must be visible from all sides. Camouflage orange does not satisfy this rule.

You don't have to wear hunter orange if:

- You are hunting migratory game birds.
- You are archery hunting within municipal boundaries where the discharge of firearms is prohibited.
- You are hunting on federal or state land where deer hunting is restricted to archery methods.
- You are archery or small game hunting in a closed county during the antlerless portions.
- You are using an archery permit during the alternative methods portion.
- You are hunting small game or furbearers during the alternative methods portion.

Assisting Other Deer and Turkey Hunters

During the youth portions of firearms deer season, adults who accompany youth hunters do not need a deer hunting permit. The adult must be 18 or older and hunter-education certified or born before January 1, 1967. At all other times, you must have a filled or unfilled deer hunting permit to assist others in taking deer, which includes participating in deer drives or enticing deer with calls or rattling antlers. You must have a filled or unfilled turkey hunting permit to assist others in taking turkeys, which includes calling. You do not need a permit to help another hunter track a wounded deer or turkey with the use of dogs or a drone (see Page 5). It is illegal to shoot a deer or turkey for another hunter. Party hunting where hunters pool their permits is prohibited.

Baiting Regulations

- Use of bait while hunting is illegal. Bait includes grain or feed placed or scattered to attract deer or turkeys.
- An area is considered baited for 10 days after complete removal of the bait.
- A hunter can be in violation if they take or attempt to take a deer or turkey by the aid of bait where the hunter knows or reasonably should know that the area is or has been baited.
- It is illegal to place bait in a way that causes others to be in violation of the baiting rule.
- Doe urine and other scents may be used to attract deer while hunting, as long as the scents are not used on or with grain or other food products.
- Mineral blocks, including salt, are not considered bait. However, mineral blocks that contain grain or other food additives are prohibited.
- The use of mineral blocks and salt is not allowed on conservation areas.
- It is legal to hunt over a harvested crop field, but it is not legal to add grain or other crops, such as apples, to the field after it has been harvested.
- Manipulating crops, such as mowing or knocking them down, is not considered baiting for deer and turkeys; however, it is illegal to hunt waterfowl over manipulated crops.
- **Additional rules apply in counties that are within 10 miles of where CWD has been detected. See Page 6.**

Hunting Near Floodwaters or Fire

Wildlife, except waterfowl, may not be pursued or taken while trapped or surrounded by floodwaters or while fleeing from floodwaters or fire. Flood-prone areas in southeast Missouri are closed to all hunting, except for waterfowl, during the fall deer and turkey hunting seasons when river levels exceed certain limits on local river gauges. To see if an area is open or closed for hunting, visit mdc.mo.gov/semofloods.

Missouri Outdoor Recreational Access Program

Special rules apply on areas enrolled in the Missouri Outdoor Recreational Access Program (MRAP). For example, on MRAP areas you must remove your tree stand when you leave each day. When hunting on an MRAP area, it is your responsibility to read and follow the rules that are posted at the area.

Retrieval of Game

If you kill or injure a deer or turkey, you must make a reasonable effort to retrieve and include the animal in your season limit. However, this does not authorize trespass. It is illegal to leave or abandon commonly edible portions of game.

Antlered Deer Limits

Missouri Residents

- You may take two antlered deer during the archery and firearms deer seasons combined.
- Only one antlered deer may be taken during archery deer season before Nov. 14.
- Only one antlered deer may be taken during firearms deer season (all portions combined).

Nonresidents

- If you are using a Nonresident Firearms Any-Deer Hunting Permit and/or a Nonresident Archer's Hunting Permit, you may take only one antlered deer during the archery and firearms deer seasons combined.

Nonresident Landowners

- If you are using a Nonresident Landowner's Firearms Any-Deer Hunting Permit and/or a Nonresident Landowner's Archer's Hunting Permit (see pages 18–19), you may take two antlered deer during the archery and firearms deer seasons combined.
- Only one antlered deer may be taken during archery deer season before Nov. 14.
- Only one antlered deer may be taken during firearms deer season (all portions combined).
- Nonresident landowner permits can be used only on your qualifying property. To hunt elsewhere, you must purchase regular nonresident permits, and you may take only one antlered deer with regular nonresident permits. Your total season limit across all permits combined (landowner and regular) is two antlered deer.

Note: Deer taken with a managed deer hunting permit do not count toward your antlered deer limits.

Tree Stands on Conservation Areas

Portable tree stands may be placed on conservation areas only between Sept. 1 and Jan. 31. Unattended stands must be plainly labeled with your full name and address, or Conservation Number. You may not use nails, screw-in steps, or any material that would damage the tree. Tree stands must be removed before Feb. 1.

Portable Blinds on Conservation Areas

Portable blinds are permitted on conservation areas, but they must be removed from the area daily and may not be left unattended from 10 p.m. to 4 a.m. It is recommended that blinds be labeled with the owner's contact information and hunter-orange be displayed on the exterior of the blind to aid other hunters in locating and avoiding the blind.

Dogs

You may not use dogs or bring them with you while hunting deer or turkeys. However, leashed dogs under direct control of a handler may be used to track and recover wounded deer and turkeys. Handlers and other people assisting with tracking do not need hunting permits, provided they are not the person who wounded the deer or turkey. They may not have in their possession a firearm, bow, or crossbow, except for concealable firearms as defined in Chapter 571, RSMo. Concealable firearms possessed under this exception may not be used to take wildlife.

Drones

Unmanned aerial vehicles, commonly known as drones, may not be used or possessed while hunting. A drone may, however, be used after a deer or turkey has been shot to locate and recover a wounded animal. Before launching a drone, you must get permission from the public or private property owner. To use a drone on a conservation area, you must get permission from a conservation agent. Drone operators do not need hunting permits, provided they are not the person who wounded the deer or turkey. While the drone is in flight, no one may have in their possession a firearm, bow, or crossbow, except for concealable firearms as defined in Chapter 571, RSMo. Concealable firearms possessed under this exception may not be used to take wildlife. For additional rules, see 3 CSR 10-7.410 of the *Wildlife Code of Missouri*.

Giving Away Deer and Turkeys

You may give your deer or turkey to another person, but the game counts toward your season limit. Deer and turkeys that are given away must be labeled with the taker's full name, address, date taken, and Telecheck confirmation number.

Possession, Storage, and Sale

Properly checked deer and turkeys may be possessed by anyone if labeled with the taker's full name, address, date taken, and Telecheck confirmation number. The Telecheck confirmation number must remain attached to the carcass until processing of the animal begins.

Deer left at processing or cold storage plants must be claimed by May 1 following the season taken. Turkeys may not be possessed after Feb. 15 following the season taken.

For additional rules on the sale and possession of legally obtained deer antlers, turkey feathers, and other wildlife parts, see 3 CSR 10-10.768 in the *Wildlife Code of Missouri*.

Keep Carcasses Out of Streams and Lakes

It is illegal to place a deer carcass or any of its parts into any well, spring, brook, branch, creek, stream, pond, or lake.

Chronic Wasting Disease Information

Chronic wasting disease is a fatal illness that affects deer, elk, and other members of the deer family. CWD threatens Missouri's deer herd, hunting traditions, and many businesses supported by hunting. Special regulations are in place to slow the spread of the disease.

Carcass Disposal

Parts of a deer carcass that are not kept or provided to a taxidermist, processor, or tanner must be disposed of in trash that is dumped in a sanitary landfill or left on the property where the deer was harvested. You must Telecheck your deer before transporting it (or its parts) out of the county where it was harvested or by 10 p.m. on the day of harvest, whichever comes first.

For more information on CWD in Missouri, visit:

mdc.mo.gov/CWD or email questions to:

cwdinfo@mdc.mo.gov

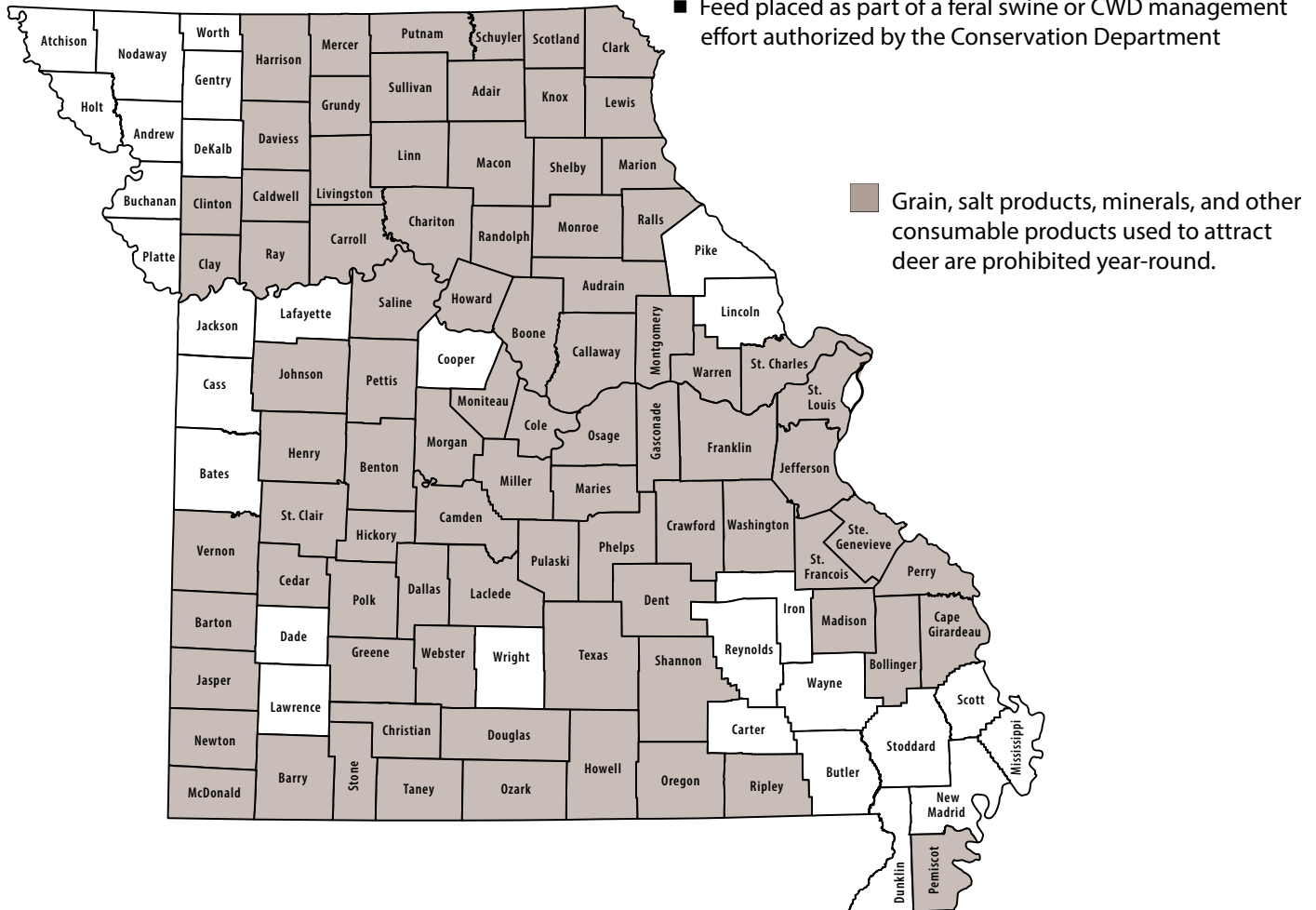
Deer Species Harvested Outside of Missouri

For caribou, deer, elk, or moose harvested out of state, only the following parts may be brought into Missouri: meat that is cut and wrapped or that has been boned out, quarters or other portions of meat with no part of the spinal column or head attached, hides from which all excess tissue has been removed, antlers, antlers attached to skull plates or skulls cleaned of all muscle and brain tissue, upper canine teeth, and finished taxidermy products. Additionally, the head with the cape and not more than 6 inches of neck attached may be brought into Missouri only if taken to a licensed taxidermist within 48 hours of entry.

Prohibition of Feed and Minerals

Grain, salt products, minerals, and other consumable products used to attract deer are prohibited year-round in counties that are within 10 miles of where CWD has been detected (see map below). The following exceptions are allowed:

- Feed placed within 100 feet of any residence or occupied building
- Feed placed in a manner that excludes access by deer
- Feed and minerals used solely for normal agricultural, forest management, or wildlife food-plot production practices
- Feed placed as part of a feral swine or CWD management effort authorized by the Conservation Department



Mandatory Sampling

During Nov. 14–15, 2026, hunters who harvest a deer in designated counties (see map below) must take the deer (or its head) on the day of harvest to a mandatory CWD sampling station listed on pages 8–10.

Tips for visiting mandatory sampling stations:

- Field dress and Telecheck your deer before arrival. You can bring the whole deer or just the head and neck. It is OK to remove the cape before you get to the sampling station.
- The person who harvested the deer must be present.
- Be prepared to provide your Telecheck ID.
- If using a paper permit, have it detached from the deer for easy access. If using the MO Hunting app, have your permit and Telecheck information readily available.
- Position the deer in your vehicle with the head and neck accessible.
- Be prepared to point to the harvest location on a map or provide the township, range, and section where the deer was harvested.

Four-Year Cycle for Mandatory Sampling

Beginning in 2026, mandatory CWD sampling will be conducted in every county of the state on a four-year rotation (mandatory sampling will be required in each county one out of every four years). Mandatory sampling is one part of MDC’s comprehensive CWD surveillance effort, which also involves sampling sick deer and collecting samples throughout the state during deer season. For more information, see mdc.mo.gov/CWD.

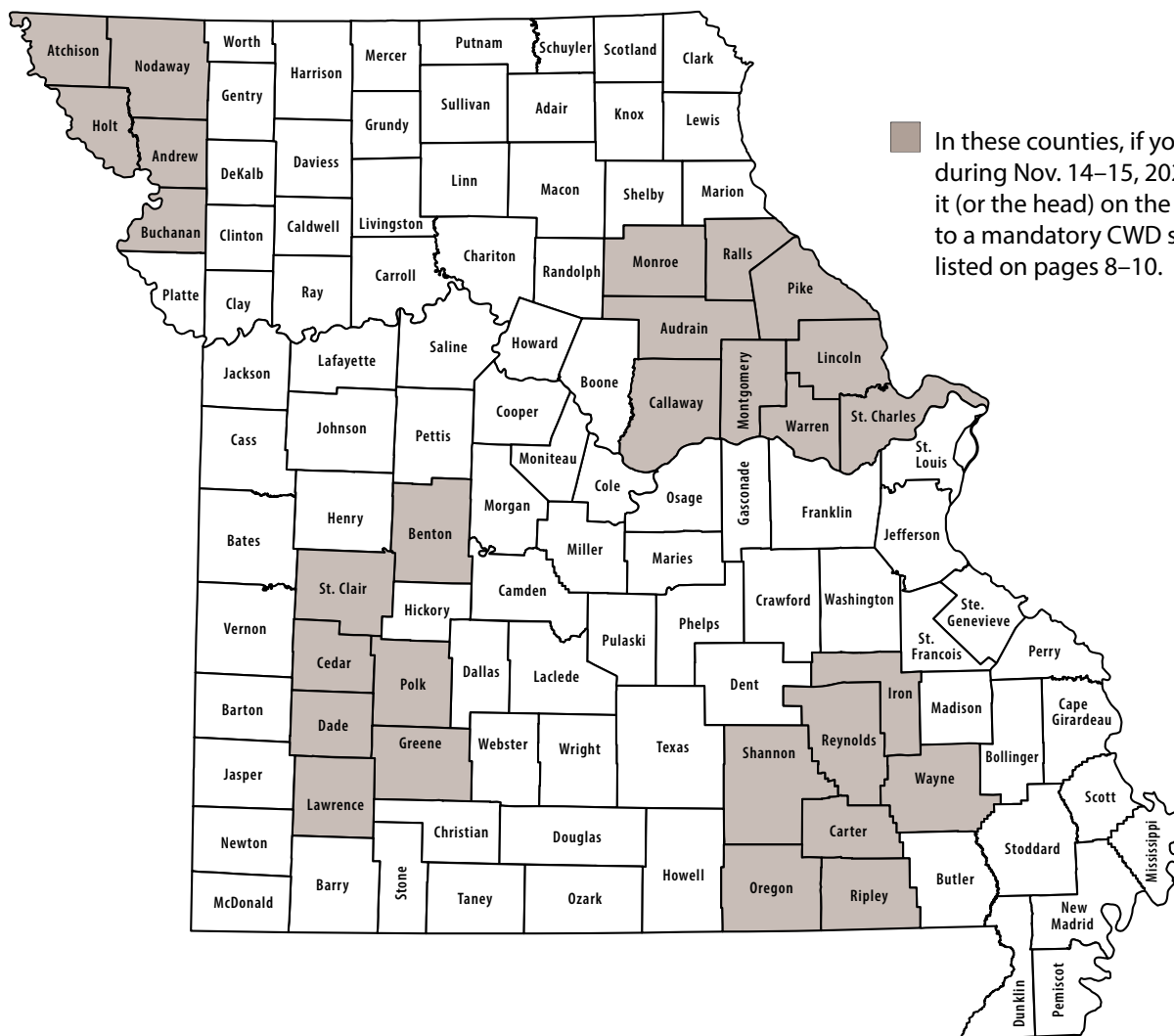
Voluntary CWD Sampling

Opportunities for free CWD testing are available throughout the entire deer season regardless of the county of harvest. For more information, visit mdc.mo.gov/CWD or call your local MDC office.

CWD Test Results

To Get Your CWD Test Results

1. Go to mdc.mo.gov/cwdtestresults.
2. Enter your Telecheck ID or Conservation Number.



Chronic Wasting Disease (CWD) Information

Mandatory CWD Sampling Stations — Open 7:30 a.m. to 8 p.m.

If you harvest a deer from designated counties (see map on Page 7) during Nov. 14–15, 2026, you must take your deer (or the head) on the day of harvest to one of the following designated CWD sampling stations.

County	Nearest City	Sampling Station	Address	GPS Coordinates	Directions From Nearest Highway/Intersection
Andrew	Savannah	Andrew County Youth Building and Fairgrounds	201 S. Banyon St.	39.941127, -94.818661	From Hwy. 71/Main St. intersection, east on Main St. for 0.2 mile, south on S. Banyon St. for 0.1 mile
Atchison	Tarkio	Atchison City Barn	412 Elm St.	40.439857, -95.380632	From Hwy. 136, north on S. 5th St. for 0.1 mile
Audrain	Centralia	Little Dixie Fire Station	13998 Hwy. T	39.267469, -92.044971	From Centralia, north toward W. Railroad St., right on MO-22 E, left on Jefferson St., continue on Hwy. C, right on Hwy. T
Audrain	Mexico	Mexcio High School	639 N. Wade St.	39.177222, -91.892069	From Hwy. 22 (W. Monroe St.)/Hwy. 15 (N. Western) intersection, west on Hwy. 22 (W. Monroe St.) for 0.1 mile, north on N. Wade St. for 0.3 mile, west on W. Curtis St. for 0.1 mile
Benton	Cole Camp	Cole Camp High School — Football Field Parking Lot	500 S. Keeney St.	38.456321, -93.214678	From Hwy. 65, east on Rt. 52 for 3.4 miles, right on Off W. Main St. for 0.3 mile, right on Bluebird Dr. for 0.1 mile, left into parking lot at football field
Benton	Warsaw	MDC Lost Valley Fish Hatchery	28232 Hatchery Ave.	38.279238, -93.348906	From Hwy. 65, east on Lost Valley Rd. for 0.5 mile, left on Hatchery Ave. for 1.0 miles
Buchanan	Agency	Agency Community Center	11351 Hwy. FF SE.	39.647599, -94.744364	From Hwy. 169 S./Hwy. FF SE., south on Hwy. FF SE. for 5.6 miles, left on Miller St.
Callaway	Kingdom City	North Callaway High School	2700 Thunderbird Dr.	38.961414, -91.918533	From I-70, take exit 148, north on Hwy. 54 E. for 0.3 mile, right on Old Hwy. 40 for 0.1 mile, left on CR 148 for 1 mile, left on Thunderbird Dr. for 0.4 mile
Callaway	Mokane	Mokane Lions Club Park	301 River St.	38.675817, -91.871661	Corner of Hwy. C and River St. (0.1 mile northwest of Hwy. 94)
Callaway	New Bloomfield	New Bloomfield Schools Bus Lot	314 Redwood Dr.	38.719722, -92.086519	From Hwy. 54/Hwy. J intersection, west on Hwy. J. (Redwood Dr.) for 0.5 mile
Callaway	Williamsburg	Whetstone Creek Conservation Area	3215 County Rd. 1003	38.941744, -91.718483	Take I-70 exit 161 (MO-D), north on CR D/State Rd. D for 0.4 mile, left on Old Hwy. 40 W. for 0.5 mile, right on CR 1003 for 1.3 miles, left to stay on CR 1003 for 0.6 mile
Carter	Ellsinore	USFS Pinewoods Lake	31620 Hwy. 60	36.920688, -90.773416	From Ellsinore, Hwy. 60 west for 2.4 miles, left on access road for 0.5 mile to pavillion
Carter	Van Buren	Van Buren MODOT Facility	9721 Hwy. 60	36.959830, -91.061231	From Van Buren, 4.1 miles west on Hwy. 60
Cedar	El Dorado Springs	El Dorado Springs MODOT Facility	3865 E. Hwy. 54	37.863679, -93.996443	From Hwy. 54/Hwy. 32 intersection, 0.9 mile east on Hwy. 54

County	Nearest City	Sampling Station	Address	GPS Coordinates	Directions From Nearest Highway/Intersection
Cedar	Stockton	Stockton Lake — Crabtree Cove Park	17630 ECT-1	37.667242, -93.751305	From Stockton, 4.4 miles east on Hwy. 32, right on CR 1791 for 0.9 mile
Dade	Lockwood	Sloan Conservation Area	Hwy. 160	37.393557, -93.895366	From Hwy. 97/Hwy. 160 intersection in Lockwood, east on Hwy. 160 for 3.2 miles, north on access road for 0.2 mile
Greene	Springfield	Southwest Regional MDC Office	2630 N. Mayfair Ave.	37.243199, -93.228414	From Hwy. 65/I-44 intersection in Springfield, 0.5 mile south on Hwy. 65, 0.2 mile west on Kearney St., 0.3 mile north on Mayfair Ave.
Holt	Mound City	Loess Bluffs National Wildlife Refuge	25564 Hwy. 159	40.069493, -95.226122	From Hwy. 29/Hwy. 159 intersection, west on Hwy. 159 for 2.2 miles
Iron	Pilot Knob	ZX Gas Station	205 Hwy. 21	37.620091, -90.644978	From Old Hwy. 21/Maple St. intersection in Pilot Knob, west on Maple St. for 0.2 mile
Iron	Viburnum	Iron County C-4 School	35 Rt. 49	37.715759, -91.134761	From Rt. 49/Rt. Y intersection, 0.2 mile south on Rt. 49
Lawrence	Mount Vernon	Mount Vernon High School (Ag Building)	400 Hwy. 174	37.113117, -93.823767	From Hwy. 39, east on Hwy. 174 for 0.4 mile
Lincoln	Troy	Lincoln County Fairgrounds	1 Fairgrounds Rd.	38.988297, -90.995691	From Hwy. 61/Hwy. 47 intersection, Hwy. 47 N. for 1.6 miles, east on Fairgrounds Rd. for 0.6 mile
Monroe	Paris	Monroe County Fairgrounds	415 E. Locust St.	39.481155, -91.994667	From Hwy. 24/Hwy. 24 Bus. W. intersection north of Paris, south on Hwy. 24 Bus. W. for 0.9 mile, east on E. Locust St. for 0.3 mile
Montgomery	Middletown	Middletown Fire Department	211 Johnson St.	39.126515, -91.412713	From Johnson St. (Hwy. 161)/Cherry St. intersection, east on Johnson St. for 0.1 mile
Montgomery	Montgomery City	Montgomery County Fairgrounds	700 S. Sturgeon St.	38.969770, -91.495580	From Montgomery City, south on Hwy. 19 for 0.7 mile, left on Fairgrounds Rd. for 0.1 mile
Montgomery	Rhineland	Stiers Memorial Park	201 Main St.	38.718034, -91.517368	From Hwy. 19/Hwy. 94 intersection, west on Hwy. 94 for 3.4 miles
Nodaway	Maryville	Nodaway County Community Fair Building	25669 Hawk Rd.	40.351033, -94.909319	From Hwy. 71/Hwy. 46 intersection, west on Hwy. 46 for 3.1 miles, north on Hawk Rd. for 0.4 mile
Oregon	Alton	Alton High School	505 School St.	36.690843, -91.400050	From Hwy. 19, west on Market St. for 0.3 mile, west on Vine St. for 0.1 mile to School St.
Oregon	Thayer	Thayer High School	401 E. Walnut St.	36.524316, -91.529846	From Hwy. 63/Hwy. 142 intersection, east on Hwy. 142 for 0.3 mile
Oregon	Thomasville	Thomasville Community Center	134 Old St.	36.789899, -91.530665	One block east of Hwy. 99 on CR 424, south on Old St.
Pike	Bowling Green	Pike County Fairgrounds	15894 Hwy. 54	39.365309, -91.179633	From Hwy. 61/Hwy. 54 intersection, east on Hwy. 54 for 1.6 miles
Polk	Bolivar	Bolivar Fire Station No. 2 (West)	812 S. Killingsworth Ave.	37.606839, -93.435182	From Hwy. 13, east on Hwy. 32 for 0.7 mile, south on Killingsworth Ave. for 0.4 mile
Ralls	Center	Mark Twain High School	21622 Hwy. 19	39.515960, -91.513270	From Hwy. H/Hwy. 19 intersection, east on Hwy. 19 for 1 mile

Chronic Wasting Disease (CWD) Information

GENERAL INFORMATION

County	Nearest City	Sampling Station	Address	GPS Coordinates	Directions From Nearest Highway/Intersection
Reynolds	Bunker	Bunker Fire Department	132 Rt. 72	37.455302, -91.209163	From Rt. 72/Hwy. KK intersection, 0.5 mile west on Hwy. 72
Reynolds	Ellington	Ellington MDC Office	2929 County Rd. 618	37.217830, -90.972106	From Rt. 106/Main St. intersection, south on Main St. for 0.3 mile, slight right on S. Rd. for 1.3 miles
Reynolds	Lesterville	Johnson Shut-Ins Visitor Center	148 Taum Sauk Trl.	37.548685, -90.847242	From Hwy. 21/Rt. N intersection, west on Rt. N for 16 miles, south at park entrance
Ripley	Doniphan	Doniphan MDC Forestry Office	109 Ripley 21-N-1	36.651244, -90.795735	From Hwy. 160/Hwy. 21 intersection, north on Hwy. 21 for 0.6 mile, west on Ripley 21-N-1 for 0.2 mile
Ripley	Gatewood	Gatewood School	11111 Hwy. 142	36.582220, -91.029980	From Hwy. 142/Hwy. P intersection, 1.3 miles west on Hwy. 143
Shannon	Eminence	Eminence Elementary School	17794 Hwy. 106	37.145450, -91.376950	From Hwy. 106/Hwy. 19 intersection, west on Hwy. 106 for 1.2 miles
Shannon	Timber	Timber Volunteer Fire Department Shed	39245 Hwy. 19	37.363850, -91.430270	From Hwy. 19/Hwy. A intersection, north on Hwy. 19 for 0.6 mile
Shannon	Winona	MDC Twin Pines Conservation Education Center	20086 Hwy. 60	36.994480, -91.304430	From Hwy. 60/Hwy. 19 intersection, east on Hwy. 60 for 1.3 miles
St. Charles	O'Fallon	Parking lot north of Emerald View Turf Farm	Hwy. 79	38.840161, -90.689376	From Hwy. 79/Hwy. M intersection, 0.3 mile south on Hwy. 79
St. Charles	Weldon Spring	Weldon Spring Conservation Area Shop	6990 Hwy. 94 S.	38.700308, -90.709932	From Hwy. 64/Hwy. 94 intersection, south on Hwy. 94 for 1 mile to entrance, south of Busch Greenway parking lot
St. Clair	Osceola	MDC Osceola Wildlife Shop	3815 NE. Hwy. 13	38.075825, -93.702473	1.5 miles north of Osceola, turn on Old Missouri 13 on west side of Hwy. 13 (across from Osceola Cheese), 0.2 mile north from Hwy. 13/Old Missouri 13 intersection
St. Clair	Taberville	Dains Fish Farm	2550 Hwy. H	37.991867, -93.995150	From Taberville, 1.2 miles south on Hwy. H
Warren	Marthasville	S & R Convenience Center	15397 Hwy. 47	38.623783, -91.061588	From Hwy. 47/Hwy. 94 intersection, south on Hwy. 47 for 0.4 mile
Warren	Warrenton	Warren County Fairgrounds	615 Fairgrounds Rd.	38.836887, -91.141481	From I-70, north on Hwy. 47 for 1 mile, west on Fairgrounds Rd., follow MODOT detours as necessary
Wayne	Greenville	Greenville City Park	248 Maple St.	37.127012, -90.449661	From Hwy. 67 S., east on cross street toward Bus. 67, right on Bus. 67 for 0.2 mile, left on Walnut St. for 0.1 mile
Wayne	Piedmont	Piedmont MDC Office	410 Piedmont Ave.	37.167576, -90.681553	From N. Main St./E. Piedmont Ave. intersection, east on E. Piedmont Ave. for 0.3 mile
Wayne	Wapapello	Redman Creek Recreation Area — Bill Emerson Visitor Center Shelter No. 3	10276 Rt. T	36.926936, -90.284777	From Rt. T/Wappapello Dam, 0.6 mile south on Wayne Rt. T

Having Trouble Finding a Sampling Station?

Visit mdc.mo.gov/CWD or call your local Conservation Department office.



NOBIPADOL PAOHONG

Hunting Other Game

Other game may be hunted during firearms deer season, but there are some restrictions. Please refer to the table below.

Species	Portion of Firearms Deer Hunting Season	Special Restrictions	Is Hunter Orange Required?
Quail and Pheasants	November portion Antlerless portions in open counties	Shot must be no larger than No. 4. This restriction does not apply to landowners hunting on land they own.	Yes
	Youth portions	None	Yes
	Alternative methods portion	None	No
Rabbits and Squirrels	November portion Antlerless portions in open counties	Only pistols, revolvers, rifles, or shotguns may be used. These firearms must fire .22 caliber or smaller rimfire cartridges or shot no larger than No. 4. This restriction does not apply to landowners hunting on land they own. Dogs may not be used during daylight hours of the November portion in Butler, Carter, Dent, Iron, Madison, Oregon, Reynolds, Ripley, Shannon, and Wayne counties.	Yes
	Youth portions	None	Yes
	Alternative methods portion	None	No
Waterfowl	All portions	None	No
Other Migratory Game Birds	November portion Antlerless portions in open counties	Shot must be no larger than No. 4.	No
	All other portions	None	No
Crows	November portion Antlerless portions in open counties	Only pistols, revolvers, rifles, or shotguns may be used. These firearms must fire .22 caliber or smaller rimfire cartridges or shot no larger than No. 4. This restriction does not apply to landowners hunting on land they own.	Yes
	Youth portions	None	Yes
	Alternative methods portion	None	No
Furbearers	November portion Antlerless portions in open counties	Dogs may not be used during daylight hours from Nov. 1 through the end of the November portion statewide and during the antlerless portions in open counties. In addition to a resident small game hunting permit or Nonresident Furbearer Hunting and Trapping Permit, if you are hunting during daylight hours you must also possess an unfilled firearms deer hunting permit, and only deer hunting methods may be used.	Yes
	Youth portions	None	Yes
	Alternative methods portion	None	No



Permits

Anyone who hunts, takes, or attempts to take deer or turkeys must have the required permit(s). You must sign, carry, and show, upon request, your permit to any officer who enforces the *Wildlife Code of Missouri*.

Points to Remember

- You must have the required permit on hand, either paper or carried on the MO Hunting app, when you go afield to hunt. For more on the MO Hunting app, see box on Page 15.
- Permits cannot be exchanged or refunded.
- Deer and fall turkey permits may be used in any order, and multiple permits may be filled on the same day.
- Before purchasing antlerless deer hunting permits, nonresidents must first purchase a Nonresident Firearms Any-Deer Hunting Permit, Nonresident Landowner Firearms Any-Deer Hunting Permit, Nonresident Managed Deer Hunting Permit, Nonresident Archer's Hunting Permit, or Nonresident Landowner Archer's Hunting Permit, depending on the type of antlerless permit they want to use. See Page 16.
- Residents do not have to purchase a Resident Firearms Any-Deer Hunting Permit or Resident Archer's Hunting Permit before purchasing antlerless deer hunting permits.
- You do not have to purchase any-deer and antlerless deer permits at the same time.

Hunter-Education Requirement

You must complete an approved hunter-education course before you can purchase firearms deer and turkey hunting permits unless:

- You were born before Jan. 1, 1967.
- You are 6–15 years old. Please see additional requirements found in "Youth Permits."
- You are 16 years or older and are using an Apprentice Hunter Authorization. Please see additional requirements found in "Apprentice Hunter Authorization."
- You are using resident landowner permits and hunting on land you own. **Note:** If you are mentoring a hunter who is not hunter-education certified and not using landowner permits, you must be at least 18 years old and hunter-education certified even if you are hunting on your own land. Mentors born before Jan. 1, 1967, are exempt from this requirement.
- You have a developmental disability. See Rule 3 CSR 10-5.205 of the *Wildlife Code of Missouri*.

If you can prove you completed a hunter-education course in another state, you are not required to take Missouri's course. You must be 11 years or older to enroll in Missouri's hunter-education course. For more information, visit

mdc.mo.gov/huntereducation.

Youth Permits

You must be 6 years or older to hunt deer or turkeys. Youth age 6 through 15 can purchase resident or nonresident deer and turkey hunting permits at reduced prices. See Page 16.

If a youth is hunter-education certified, they may hunt alone. However, if a youth is not hunter-education certified, they must hunt in the immediate presence of an adult who has a valid hunter-education certification card or was born before Jan. 1, 1967. The adult does not need a permit during the youth portions of firearms deer season. (Adults may not hunt deer with a firearm during the youth portions.) At all other times during the fall deer and turkey seasons, the adult must be properly licensed.

Adults accompanying youth deer hunters must wear hunter orange. Regardless of age, youth hunters must be able to hold, aim, and shoot their firearm or bow by themselves.

Apprentice Hunter Authorization

To help introduce adults to hunting, the Conservation Department allows hunters age 16 and older who are not hunter-education certified to hunt with firearms, as long as they:

- First purchase the Apprentice Hunter Authorization for \$12.50;
- Then purchase a firearms hunting permit for the season they want to hunt; and
- Hunt in the immediate presence of a properly licensed adult mentor who is hunter-education certified or was born before Jan. 1, 1967. The mentor must have a filled or unfilled permit for the prescribed season.

Note: The Apprentice Hunter Authorization allows you to purchase firearms permits throughout the permit year, and it can be purchased for two permit years. After the second year, you will be required to become hunter-education certified if you want to continue hunting with firearms.

Definitions

Immediate presence: Close enough for normal conversation.

Properly licensed: Possessing a valid firearms hunting permit for the appropriate season (i.e., either a filled or unfilled firearms deer or a fall turkey hunting permit).

Adult: Someone age 18 or older.

Social Security Number Requirement

Federal Statute 42 U.S.C. § 666 and Missouri Revised Statute 454.403 require buyers of Missouri hunting, fishing, and trapping permits to provide their Social Security number. This requirement also applies to landowner permits. Individuals who do not have a Social Security number will be required to affirm that information. Falsifying a Social Security number may result in revocation of privileges or criminal charges. Social Security numbers are securely stored and used in support of the Missouri Department of Social Service's child support enforcement.

Purchasing Permits

You may purchase your fall deer and turkey hunting permits beginning July 1 using any of the methods below.

- Over the counter from any permit vendor. No surcharges will be assessed.
- Online anytime at mdc.mo.gov/buypermits. Use your credit card to pay. No surcharges will be assessed. Print your permit at home and have it in hand immediately or use the free MO Hunting app (see box on this page). Your permit will appear on the app immediately after purchase.
- By telephone at 800-392-4115. Use your credit card and pay a \$1 surcharge. Allow 10 days for delivery.

Note: No-cost resident landowner permits and reduced-cost nonresident landowner permits also are available. See pages 18–19 for details.

Replacing permits: If you lose your permit, simply download the MO Hunting app to your Android or Apple mobile device, log in with your date of birth and Conservation Number, and a valid, electronic version of your permit will appear on the app. (For more on the MO Hunting app, see the box on this page.) Any active, valid permit can be reprinted from home at mdc.mo.gov/buypermits. Replacement permits can also be purchased from any vendor for \$3.

Who May Purchase Resident Deer and Turkey Permits?

- Any person who does not claim resident privileges in another state or country, and whose actual residence and legal permanent home address are both in Missouri, and have been for at least 30 days before applying for the permit. Owning real estate or attending a Missouri school does not in itself make you a legal resident.
- Missouri residents employed by the United States in the District of Columbia or serving in the U.S. armed forces. (Immediate family members who reside with them also may purchase resident permits.)
- All members of the U.S. armed forces stationed and residing in Missouri on permanent change of station status and immediate family members residing with them.
- Any honorably discharged military veteran having a service-related disability of 60 percent or greater, or who was a prisoner of war during military service; must carry certified statement of eligibility from the U.S. Department of Veterans Affairs while hunting and purchasing permits.
- Any member of the U.S. military currently assigned as a patient to a Warrior Transition Brigade, Warrior Transition Unit, or a military medical center; must carry orders showing assignment to a Warrior Transition Brigade, Warrior Transition Unit, or admissions verification to a military medical center while hunting and purchasing permits.

MDC's MO Hunting App Makes Permits Easy

The Conservation Department's free MO Hunting app offers a quick, easy, and convenient option for carrying your permits afield. The app, which is available for Android and Apple mobile devices, allows you to:

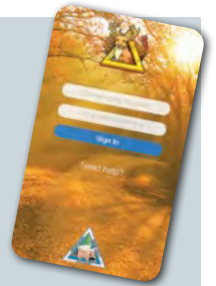
- See all the hunting, fishing, and trapping permits you have purchased — even if they were purchased from a traditional vendor or by telephone.
- Carry valid, electronic permits afield.
- Electronically “notch” (void) your deer and turkey permits directly from the app.
- Telecheck your deer or turkey using an easy-to-fill form. Telecheck will upload a confirmation number to the app. **Note:** Wildlife labeling requirements still apply. See Page 64.

To log in to MO Hunting, you'll need your date of birth and Conservation Number. This nine-digit number can be found on your Conservation Permit Card or on any current or previous permit. For help locating your Conservation Number, call 573-522-0107 during regular business hours or go to short.mdc.mo.gov/ZkH.

MO Hunting is available in the Google Play and Apple App stores. You can also get MO Hunting and learn more about the app at short.mdc.mo.gov/Zi2.

Important! Make sure you update MO Hunting before each hunting season to ensure you are using the most recent version of the app and that all of your permits are visible while hunting.

- Nonresidents who are registered students attending a public or private secondary, post secondary, or vocational school in Missouri and who live in Missouri while attending school; must carry evidence of a Missouri residence and student status, such as a student ID, while hunting. **Note:** Nonresident students who qualify for resident permits must purchase them in person, over the phone, or through the mail from Conservation Department offices.
- Immigrants who possess an I-551 Resident Alien Card from the U.S. Immigration and Naturalization Service and who do not claim resident privileges in another state or country, and whose actual residence and legal permanent home address are both in Missouri, and have been for at least 30 days before purchasing a permit.



Resident and Nonresident Permits

Resident Permits

Resident Firearms Any-Deer Hunting Permit

For one antlered or antlerless deer statewide during firearms deer season. See restrictions on pages 24–30.

Age 16 and older	\$19.50
Age 6–15 ¹	\$9.75

Resident Firearms Antlerless Deer Hunting Permit²

For one antlerless deer during firearms deer season in open counties. These may be purchased in any number. See map on Page 17.

Age 16 and older	\$7.50
Age 6–15 ¹	\$3.75

Resident Managed Deer Hunting Permit³

For deer during a prescribed managed hunt. Valid for the number of deer allowed by the managed hunt.

Age 16 and older	\$19.50
Age 11–15 ¹	\$9.75

Resident Archer's Hunting Permit

For two deer during archery deer season, for small game during prescribed seasons, and to sell furbearers taken by hunting.

Age 16 and older	\$22
Age 6–15	\$11

Resident Archery Antlerless Deer Hunting Permit

For one antlerless deer during archery deer season. These may be purchased in any number.

Age 16 and older	\$7.50
Age 6–15	\$3.75

Resident Fall Turkey Hunting Permit

For two turkeys during fall turkey season (archery and firearms portions combined). Some counties are closed to firearms hunting during the firearms portion. See map on Page 22.

Age 16 and older	\$15
Age 6–15 ¹	\$7.50

Nonresident Permits⁴

Nonresident Firearms Any-Deer Hunting Permit

For one antlered or antlerless deer statewide during firearms deer season. See restrictions on pages 24–30.

Age 16 and older	\$360
Age 6–15 ¹	\$9.75

Nonresident Firearms Antlerless Deer Hunting Permit²

For one antlerless deer during firearms deer season in open counties. These may be purchased in any number. See map on Page 17. You must buy a Nonresident Firearms Any-Deer Hunting Permit, Nonresident Landowner Firearms Any-Deer Hunting Permit, or Nonresident Managed Deer Hunting Permit to buy these permits.

Age 16 and older	\$34
Age 6–15 ¹	\$3.75

Nonresident Managed Deer Hunting Permit³

For deer during a prescribed managed hunt. Valid for the number of deer allowed by the managed hunt.

Age 16 and older	\$360
Age 11–15 ¹	\$9.75

Nonresident Archer's Hunting Permit

For two deer during archery deer season and for small game, except furbearers, during prescribed seasons.

Age 16 and older	\$360
Age 6–15	\$11

Nonresident Archery Antlerless Deer Hunting Permit

For one antlerless deer during archery deer season. These may be purchased in any number. You must buy a Nonresident Archer's Hunting Permit or Nonresident Landowner Archer's Hunting Permit to buy these permits.

Age 16 and older	\$34
Age 6–15	\$3.75

Nonresident Fall Turkey Hunting Permit

For two turkeys during fall turkey season (archery and firearms portions combined). Some counties are closed to firearms hunting during the firearms portion. See map on Page 22.

Age 16 and older	\$176.50
Age 6–15 ¹	\$7.50

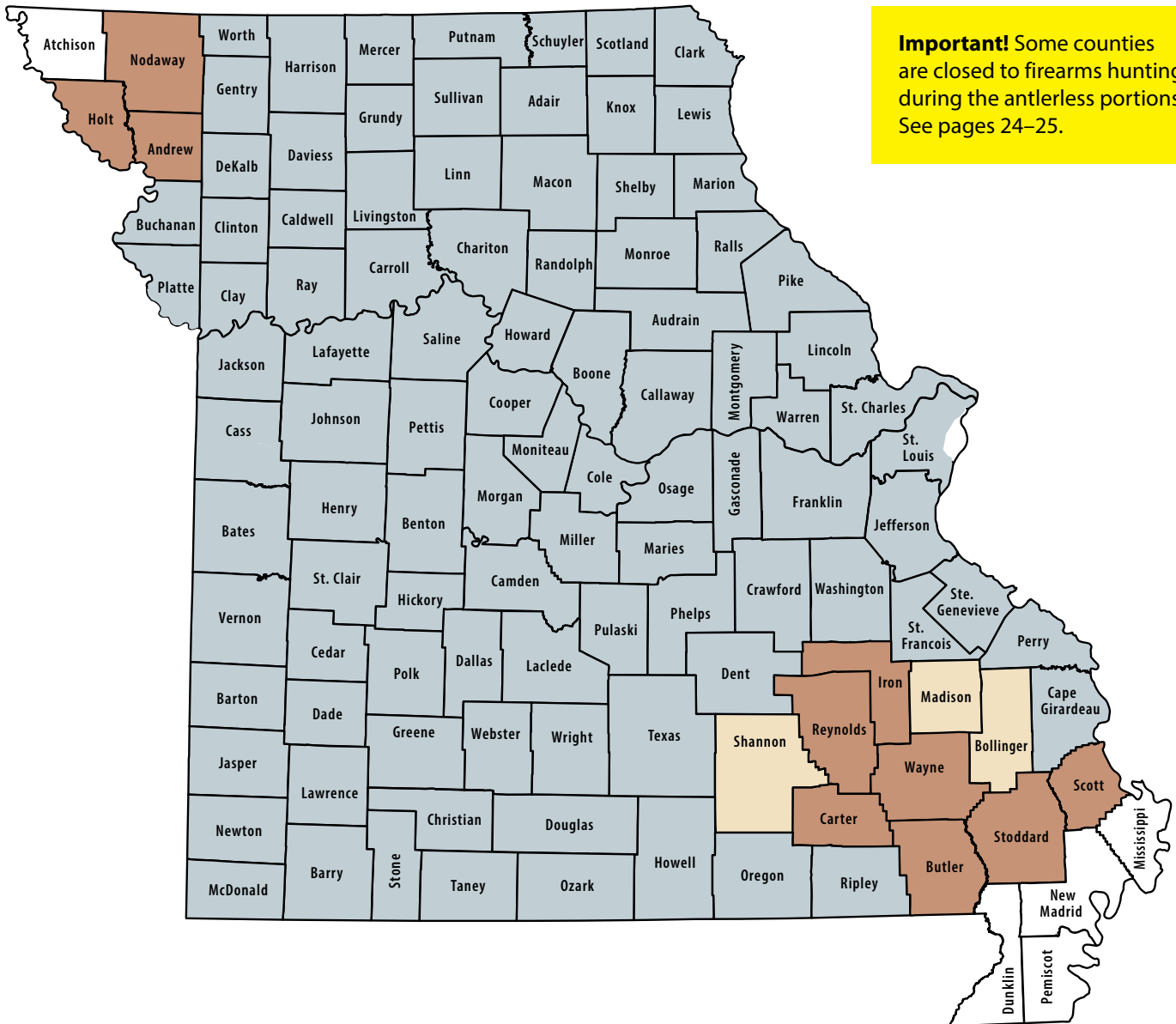
¹ If not hunter-education certified, a youth hunting on a firearms permit must be in the immediate presence of an adult who is hunter-education certified or exempt by age. The adult does not need a permit during the youth portions of firearms deer season. At all other times during the fall deer and turkey seasons, the adult must be properly licensed. See Page 14.

² Antlerless deer hunting permits may be purchased in any number, but each county has a limit on the number of antlerless permits you may fill during firearms deer season (all portions combined). See Page 17.

³ You must apply to a random drawing to participate in a managed deer hunt. Permits for successful applicants are available beginning Aug. 15. See pages 32–40.

⁴ All nonresidents must purchase nonresident permits to hunt deer or turkeys in Missouri. Some exceptions apply. See Page 15.

Firearms Antlerless Permits



PERMITS

When Can Firearms Antlerless Permits Be Used?

They can be used during all portions of the firearms season, **but some counties are closed to firearms hunting during the antlerless portions.** See pages 24–25.

How Many Firearms Antlerless Permits Can You Fill?

You may fill the antlerless permit limit in each county in which you choose to hunt. See map above for county limits. For example, if you hunt in Boone County, you may fill four firearms antlerless permits during the firearms deer season (all portions combined). If you want to fill additional firearms antlerless permits, you must hunt in another county. **Note:** Resident landowners with at least 75 acres may harvest additional antlerless deer using no-cost Resident Landowner Firearms Antlerless Deer Hunting Permits. See pages 18–19.

- You may fill four firearms antlerless deer hunting permits in these counties during firearms deer season (all portions combined).
- You may fill two firearms antlerless deer hunting permits in these counties during firearms deer season (all portions combined).
- You may fill one firearms antlerless deer hunting permit in these counties during firearms deer season (all portions combined).
- Firearms antlerless deer hunting permits may not be filled in these counties. Antlerless deer may be taken on an any-deer permit or a landowner antlerless hunting permit.

Landowner Permits

All deer and turkey hunters, including landowners, must have a valid hunting permit. Resident landowners who meet certain criteria (see below) may get no-cost resident landowner permits. Nonresident landowners who meet certain criteria (see below) may get reduced-cost nonresident landowner permits.

No-Cost Resident Landowner Permits

To qualify for no-cost resident landowner permits, you must be a Missouri resident. A Missouri resident is a person who does not claim any resident privileges (for example, hunting, fishing, trapping, driver's license, or registered voter) in another state or country and whose legal residence or domicile has been in the state of Missouri for at least 30 days prior to obtaining a landowner permit.

In addition to being a Missouri resident, you also must meet one of the following criteria:

- You must own at least 20 acres in one contiguous tract.
- You must be a member of the landowner's immediate household and have the same legal residence as the landowner for at least the last 30 days.
- You must be a general partner of a resident or foreign limited liability partnership, limited partnership, or limited liability limited partnership, or a general partner of a general partnership formed by written agreement, and the partnership must own at least 20 contiguous acres.
- You must be an officer of a resident or foreign corporation, and the corporation must own at least 20 contiguous acres.
- You must be a managing member of a resident or foreign limited liability company, and the company must own at least 20 contiguous acres.
- You must be an officer of a benevolent association organized pursuant to Chapter 352 of the *Revised Statutes of Missouri*, and the association must own at least 20 contiguous acres.
- You must be a settlor of a revocable trust that holds at least 20 contiguous acres.
- You must be a permissible distributee of an irrevocable trust that holds at least 20 contiguous acres.

Reduced-Cost Nonresident Landowner Permits

To qualify for reduced-cost nonresident landowner permits, you must own at least 75 acres in one contiguous tract in Missouri. You also qualify if:

- You are a member of the nonresident landowner's immediate household whose legal residence and domicile is the same as the nonresident landowner's for at least the last 30 days.
- You are a general partner of a resident or foreign limited liability partnership, limited partnership, or limited liability limited partnership, or a general partner of a general partnership formed by written agreement, and the partnership owns at least 75 contiguous acres in Missouri.
- You are an officer of a resident or foreign corporation that owns at least 75 contiguous acres in Missouri.

Submit Property Information to Get Landowner Permits

To get no-cost resident landowner permits or reduced-cost nonresident landowner permits, you must submit information about your property to the Conservation Department by filling out a Landowner Permit Application at mdc.mo.gov/buypermits.

Once your Landowner Permit Application has been accepted, you may get landowner permits using any of the methods listed on Page 15.

- You are a managing member of a resident or foreign limited liability company that owns at least 75 contiguous acres in Missouri.
- You are an officer of a benevolent association organized pursuant to Chapter 352 of the Revised Statutes of Missouri, and the association owns at least 75 contiguous acres in Missouri.
- You are a settlor of a revocable trust that holds at least 75 contiguous acres in Missouri.
- You are a permissible distributee of an irrevocable trust that holds at least 75 contiguous acres in Missouri.

Know the Rules

Resident landowners who qualify for no-cost resident landowner permits and nonresident landowners who qualify for reduced-cost nonresident landowner permits:

- Must abide by season dates, methods, limits, and tagging/checking requirements.
- Must use landowner permits only on their qualifying property. **To hunt on other land, landowners must purchase regular permits.**
- Must be at least 6 years old to obtain landowner permits.
- May use their landowner permits to take deer on their land during archery deer season and all portions of the firearms season including the antlerless portions (if their property is located in an open county).
- May fill landowner archery and/or firearms any-deer permits and regular-cost permits. However, hunters are limited on the number of antlered deer they may take during the archery and firearms deer hunting seasons combined. See "Antlered Deer Limits" on Page 5.
- May fill their no-cost landowner antlerless permits and also purchase and fill additional antlerless permits according to county limits shown on Page 17.



Qualifying resident landowners who have at least 20 contiguous acres, and all members of their immediate household age 6 or older, may each receive:

- One Resident Landowner Fall Turkey Hunting Permit
- One Resident Landowner Firearms Any-Deer Hunting Permit
- One Resident Landowner Archer's Hunting Permit
- Two Resident Landowner Archery Antlerless Deer Hunting Permits

Qualifying resident landowners who have 75 or more acres located in a single county or at least 75 continuous acres bisected by a county boundary, and all members of their immediate household age 6 or older, may each receive:

- All of the landowner permits listed above
- Two Resident Landowner Firearms Antlerless Deer Hunting Permits

Resident Landowner Permits

All landowner permits are valid only on qualifying property. Hunters must be at least 6 years old to obtain landowner permits. Hunter-education certification is not required to obtain landowner permits.

Resident Landowner Fall Turkey Hunting Permit

For two turkeys during fall turkey season (archery and firearms portions combined). Some counties are closed to firearms hunting during the firearms portion. See map on Page 22.

Age 6 and olderNo cost

Resident Landowner Firearms Any-Deer Hunting Permit

For one deer (of either sex) during firearms deer season.

Age 6 and olderNo cost

Resident Landowner Firearms Antlerless Deer Hunting Permit

For one antlerless deer during firearms deer season.

Age 6 and olderNo cost

Resident Landowner Archer's Hunting Permit

For two deer during archery deer season, for small game during prescribed seasons, and to sell furbearers taken by hunting.

Age 6 and olderNo cost

Resident Landowner Archery Antlerless Deer Hunting Permit

For one antlerless deer during archery deer season.

Age 6 and olderNo cost

Nonresident Landowner Permits

Nonresident Landowner Firearms Any-Deer Hunting Permit

For one deer (of either sex) during firearms

deer season \$225

Nonresident Landowner Archer's Hunting Permit

For two deer during archery deer season and for small game, except furbearers, during prescribed seasons. \$225

Nonresident Landowner Fall Turkey Hunting Permit

For two turkeys during fall turkey season (archery and firearms portions combined). Some counties are closed to firearms hunting during the firearms portion. See map on

Page 22 \$111

Archery Deer Season

Dates

- Sept. 15–Nov. 13, 2026
- Nov. 25, 2026–Jan. 15, 2027

Location

Statewide

Shooting Hours

One-half hour before sunrise to one-half hour after sunset

Limits

- You may take two deer using an archer's hunting permit, but there are limits on the number of antlered deer you may take during archery and firearms deer seasons combined. See Page 5.
- You may take any number of antlerless deer using archery antlerless permits.

Allowed

- Longbows, compound bows, and recurve bows of any draw weight
- Crossbows
- Hand-held string-releasing devices
- Illuminated sights, scopes, and quickpoint sights
- Atlatls

Prohibited

- Archers hunting deer during the archery season may not be in possession of a firearm. Some exceptions apply. See 3 CSR 10-7.432 and 3 CSR 10-7.455 of the Wildlife Code of Missouri.
- Arrows, bolts, and darts that contain chemicals or explosives
- Poisons and tranquilizing drugs
- Slingshots
- Electronic calls and electronically activated calls
- Any sighting device that casts a beam of light on the game
- Artificial lights used to spot, locate, or take deer
- Night vision, infrared, and thermal imagery devices
- Bait
- Dogs (see Page 5)
- Deer may not be taken from or across a public roadway with a firearm, bow, or crossbow.
- Deer may not be taken from or with the aid of a motor-driven land conveyance or aircraft (see Page 5).
- Deer may not be taken while they are in a stream or other body of water, or from any boat with a motor attached, regardless of whether the motor is running or not.
- Deer may not be taken within any area enclosed by a fence greater than 7 feet in height, except in licensed hunting preserves.
- Additional methods may be prohibited by local ordinances.





Deer Hunters: We Need Your Help!

Please participate in the Wildlife Observation Survey.

The Conservation Department needs volunteers to submit observations of wildlife they see while hunting. This information helps biologists gauge the health of wildlife populations and set hunting regulations.

It's easy to participate. Register at mdc.mo.gov/wildlife/wildlife-surveys.

Participants submit observations of deer, turkeys, and furbearers they see while hunting from Sept. 15 until the end of the November portion of firearms deer season. Once Conservation Department biologists tally the information at the end of the survey period, you'll have access to a summary of sightings for the entire state.

Note: If you have previously signed up for the survey, you do not need to do so again.

Fall Turkey Season

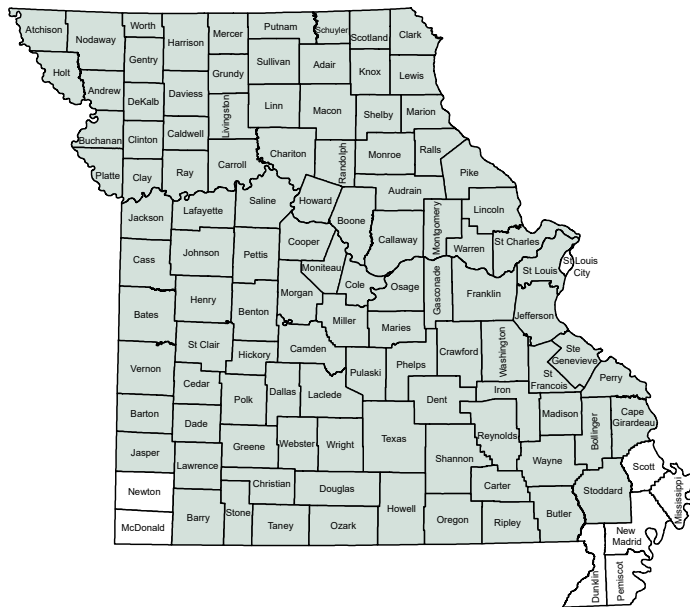
Dates

Fall turkey season is composed of two portions:

- Archery Portion: Sept. 15–Nov. 13, 2026, and Nov. 25, 2026–Jan. 15, 2027
- Firearms Portion: Oct. 1–31, 2026

Location

- Archery Portion: Statewide
- Firearms Portion: All counties except Dunklin, McDonald, Mississippi, New Madrid, Newton, Pemiscot, and Scott (see map below)



FALL TURKEY SEASON

During the firearms portion of fall turkey season, you may hunt turkeys with firearms only in counties shaded green on the map. Counties shaded white are closed to firearms turkey hunting. During the archery portion of fall turkey season, you may hunt turkeys statewide.

Shooting Hours

- Archery Portion: One-half hour before sunrise to one-half hour after sunset
- Firearms Portion: One-half hour before sunrise to sunset

Limits

- You may take only two turkeys during the fall turkey hunting season (both portions combined).
- You may take two turkeys on the same day.
- You may take turkeys of either sex.

Allowed

- **Archery Portion:** Longbows, compound bows, recurve bows, crossbows, and atlatls
- **Firearms Portion:** Shotgun (including .410) with shot not larger than No. 4
- Hand-held string-releasing devices
- Illuminated sights, scopes, and quickpoint sights

Prohibited

- Anyone hunting turkeys during the fall turkey season may not be in possession of both a firearm and a bow, crossbow, or atlatl. Some exceptions apply. See 3 CSR 10-7.455 of the *Wildlife Code of Missouri*.
- Shotguns capable of holding more than three shells in magazine and chamber combined
- Shot larger than No. 4
- Rifles and handguns (see definition on pages 62–63)
- Firearms that propel a single projectile at one discharge
- Arrows, bolts, and darts that contain chemicals or explosives
- Poisons and tranquilizing drugs
- Slingshots
- Electronic calls and electronically activated calls
- Live decoys
- Any sighting device that casts a beam of light on the game
- Artificial lights used to spot, locate, or take turkeys
- Night vision, infrared, and thermal imagery devices
- Bait
- Dogs (see Page 5)
- Turkeys may not be taken from or across a public roadway with a firearm, bow, or crossbow.
- Turkeys may not be taken from or with the aid of a motor-driven land conveyance or aircraft (see Page 5).
- Additional methods may be prohibited by local ordinances.



NO PH DOL PAOTHONG

Antlerless Portions

Dates

- Early Antlerless Portion: Oct. 9–11, 2026
- Late Antlerless Portion: Dec. 5–13, 2026

Location

See map on Page 25. Counties in white are closed to firearms hunting during the antlerless portions.

Shooting Hours

One-half hour before sunrise to one-half hour after sunset

Limits

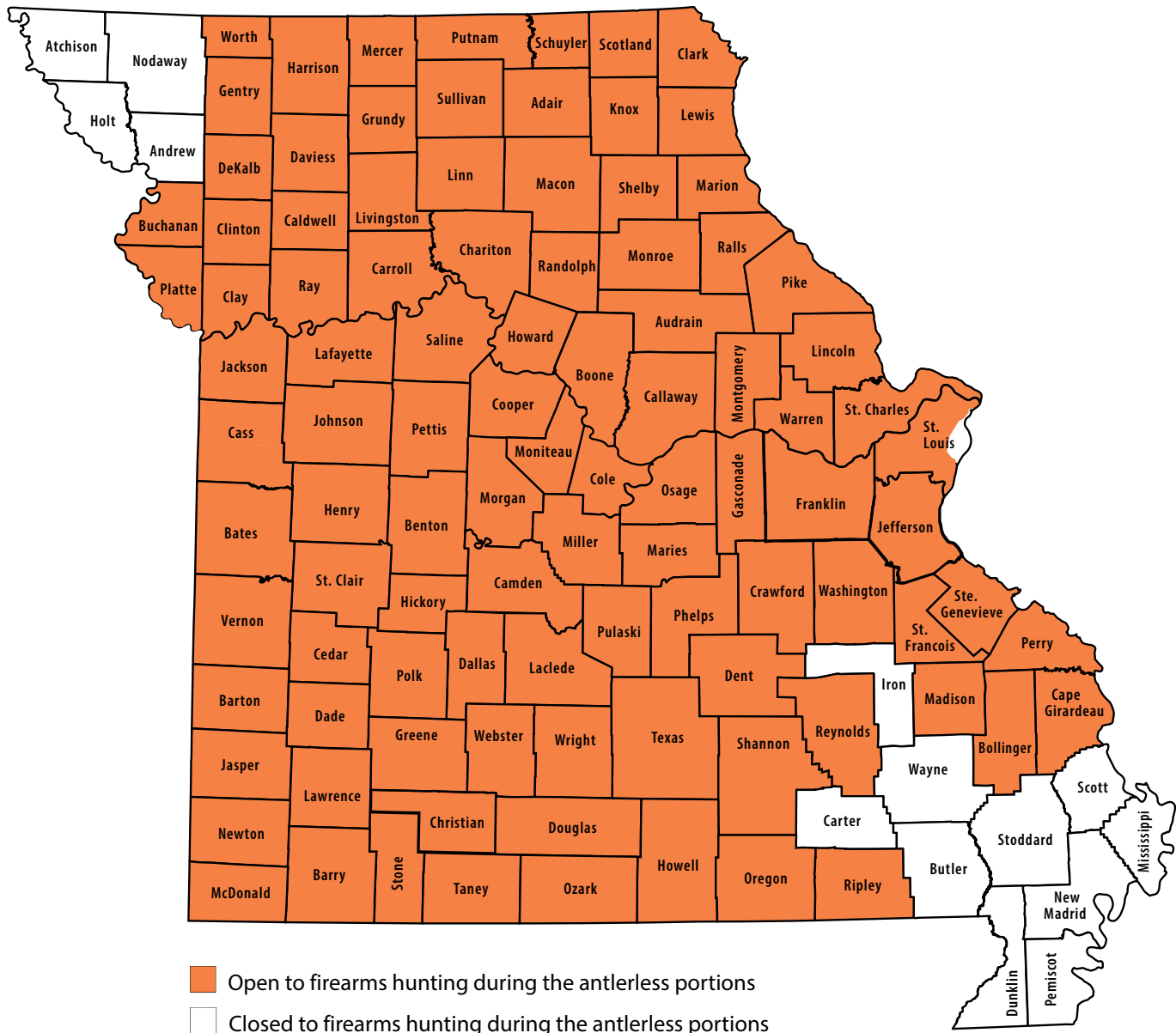
- You may harvest only antlerless deer during these portions of firearms deer season.
- Some counties are closed to firearms hunting during these portions. See map on Page 25. Open counties have limits on the number of firearms antlerless deer hunting permits you may fill during firearms deer season (all portions combined). See map on Page 17.

Allowed

- Centerfire rifles or handguns (see definition on pages 62–63) using expanding-type bullets such as lead or copper
- Shotguns (including .410) with slugs only
- Air-powered guns, .40 caliber or larger, charged only from an external high-compression power source (external hand pump, air tank, or air compressor)
- Muzzleloading or cap-and-ball firearms, .40 caliber or larger and capable of firing only a single projectile at one discharge (see definition on Page 63). In-lines and scopes are allowed.
- Multiple-barreled muzzleloading or cap-and-ball firearms and/or muzzleloading or cap-and-ball handguns (see definition on Page 63), including revolvers, .40 caliber or larger, are allowed and may be carried in addition to a muzzle-loading or cap-and-ball rifle.
- Air bows
- Longbows, compound bows, and recurve bows of any draw weight. Hand-held string-releasing devices, illuminated sights, scopes, and quickpoint sights are allowed.
- Crossbows
- Atlatls

Prohibited

- Self-loading firearms with capacity of more than 11 cartridges in magazine and chamber combined
- Ammunition propelling more than one projectile at a single discharge (such as buckshot)
- Full hard metal case projectiles
- Fully automatic firearms
- Arrows, bolts, and darts that contain chemicals or explosives
- Poisons and tranquilizing drugs
- Slingshots
- Electronic calls and electronically activated calls
- Any sighting device that casts a beam of light on the game
- Artificial lights used to spot, locate, or take deer
- Night vision, infrared, and thermal imagery devices
- Bait
- Dogs (see Page 5)
- Deer may not be taken from or across a public roadway with a firearm, bow, or crossbow.
- Deer may not be taken from or with the aid of a motor-driven land conveyance or aircraft (see Page 5).
- Deer may not be taken while they are in a stream or other body of water, or from any boat with a motor attached, regardless of whether the motor is running or not.
- Deer may not be taken within any area enclosed by a fence greater than 7 feet in height, except in licensed hunting preserves.
- Additional methods may be prohibited by local ordinances.



Where Can You Firearms Hunt During the Antlerless Portions?

Firearms hunting is allowed only in counties shaded orange in the map above. Counties in white are closed to firearms hunting during the antlerless portions.

How Many Firearms Antlerless Permits Can You Fill?

You may fill the antlerless permit limit in each county as shown on the map on Page 17. These limits apply to all portions of firearms deer season combined, not just the antlerless portions.

Youth Portions

Dates

To participate, you must be at least 6 and no older than 15 on the opening day of the early youth portion.

- Early Youth Portion: Oct. 24–25, 2026
- Late Youth Portion: Nov. 27–29, 2026

Location

Statewide

Shooting Hours

One-half hour before sunrise to one-half hour after sunset

Limits

- There are limits on the number of antlered deer you may take during the archery and firearms deer seasons combined. See Page 5.
- Each county has a limit on the number of firearms antlerless deer hunting permits you may fill during firearms deer season (all portions combined). See Page 17.

Allowed

- Centerfire rifles or handguns (see definition on pages 62–63) using expanding-type bullets such as lead or copper
- Shotguns (including .410) with slugs only
- Air-powered guns, .40 caliber or larger, charged only from an external high-compression power source (external hand pump, air tank, or air compressor)
- Muzzleloading or cap-and-ball firearms, .40 caliber or larger and capable of firing only a single projectile at one discharge (see definition on Page 63). In-lines and scopes are allowed.
- Multiple-barreled muzzleloading or cap-and-ball firearms and/or muzzleloading or cap-and-ball handguns (see definition on Page 63), including revolvers, .40 caliber or larger, are allowed and may be carried in addition to a muzzle-loading or cap-and-ball rifle.
- Air bows
- Longbows, compound bows, and recurve bows of any draw weight. Hand-held string-releasing devices, illuminated sights, scopes, and quickpoint sights are allowed.
- Crossbows
- Atlatls

Prohibited

- Self-loading firearms with capacity of more than 11 cartridges in magazine and chamber combined
- Ammunition propelling more than one projectile at a single discharge (such as buckshot)
- Full hard metal case projectiles
- Fully automatic firearms
- Arrows, bolts, and darts that contain chemicals or explosives
- Poisons and tranquilizing drugs
- Slingshots
- Electronic calls and electronically activated calls
- Any sighting device that casts a beam of light on the game
- Artificial lights used to spot, locate, or take deer
- Night vision, infrared, and thermal imagery devices
- Bait
- Dogs (see Page 5)
- Deer may not be taken from or across a public roadway with a firearm, bow, or crossbow.
- Deer may not be taken from or with the aid of a motor-driven land conveyance or aircraft (see Page 5).
- Deer may not be taken while they are in a stream or other body of water, or from any boat with a motor attached, regardless of whether the motor is running or not.
- Deer may not be taken within any area enclosed by a fence greater than 7 feet in height, except in licensed hunting preserves.
- Additional methods may be prohibited by local ordinances.



November Portion

Dates

Nov. 14–24, 2026

Location

Statewide

Shooting Hours

One-half hour before sunrise to one-half hour after sunset

Limits

- There are limits on the number of antlered deer you may take during the archery and firearms deer seasons combined. See Page 5.
- Each county has a limit on the number of firearms antlerless deer hunting permits you may fill during firearms deer season (all portions combined). See Page 17.

Note: During Nov. 14–15, 2026, hunters who harvest a deer in designated counties must take the deer (or its head) on the day of harvest to a mandatory CWD sampling station. See Page 7.

Allowed

- Centerfire rifles or handguns (see definition on pages 62–63) using expanding-type bullets such as lead or copper
- Shotguns (including .410) with slugs only
- Air-powered guns, .40 caliber or larger, charged only from an external high-compression power source (external hand pump, air tank, or air compressor)
- Muzzleloading or cap-and-ball firearms, .40 caliber or larger and capable of firing only a single projectile at one discharge (see definition on Page 63). In-lines and scopes are allowed.
- Multiple-barreled muzzleloading or cap-and-ball firearms and/or muzzleloading or cap-and-ball handguns (see definition on Page 63), including revolvers, .40 caliber or larger, are allowed and may be carried in addition to a muzzleloading or cap-and-ball rifle.
- Air bows
- Longbows, compound bows, and recurve bows of any draw weight. Hand-held string-releasing devices, illuminated sights, scopes, and quickpoint sights are allowed.
- Crossbows
- Atlatls

Prohibited

- Self-loading firearms with capacity of more than 11 cartridges in magazine and chamber combined
- Ammunition propelling more than one projectile at a single discharge (such as buckshot)
- Full hard metal case projectiles
- Fully automatic firearms
- Arrows, bolts, and darts that contain chemicals or explosives
- Poisons and tranquilizing drugs
- Slingshots
- Electronic calls and electronically activated calls
- Any sighting device that casts a beam of light on the game
- Artificial lights used to spot, locate, or take deer
- Night vision, infrared, and thermal imagery devices
- Bait
- Dogs (see Page 5)
- Deer may not be taken from or across a public roadway with a firearm, bow, or crossbow.
- Deer may not be taken from or with the aid of a motor-driven land conveyance or aircraft (see Page 5).
- Deer may not be taken while they are in a stream or other body of water, or from any boat with a motor attached, regardless of whether the motor is running or not.
- Deer may not be taken within any area enclosed by a fence greater than 7 feet in height, except in licensed hunting preserves.
- Additional methods may be prohibited by local ordinances.



Alternative Methods Portion

Dates

Dec. 26, 2026–Jan. 5, 2027

Location

Statewide

Shooting Hours

One-half hour before sunrise to one-half hour after sunset

Limits

- There are limits on the number of antlered deer you may take during the archery and firearms deer seasons combined. See Page 5.
- Each county has a limit on the number of firearms antlerless deer hunting permits you may fill during firearms deer season (all portions combined). See Page 17.

Allowed

- Muzzleloading or cap-and-ball firearms, .40 caliber or larger and capable of firing only a single projectile at one discharge (see definition on Page 63). In-lines and scopes are allowed.
- Multiple-barreled muzzleloading or cap-and-ball firearms and/or muzzleloading or cap-and-ball handguns (see definition on Page 63), including revolvers, .40 caliber or larger, are allowed and may be carried in addition to a muzzleloading or cap-and-ball rifle.
- Centerfire handguns (see definition on pages 62–63) using expanding-type bullets such as lead or copper
- Air-powered guns, .40 caliber or larger, charged only from an external high-compression power source (external hand pump, air tank, or air compressor)
- Air bows
- Longbows, compound bows, and recurve bows of any draw weight. Hand-held string-releasing devices, illuminated sights, scopes, and quickpoint sights are allowed.
- Crossbows
- Atlatls

Prohibited

- Any rifle capable of being loaded by any means other than the muzzle
- Shotguns
- Self-loading firearms with capacity of more than 11 cartridges in magazine and chamber combined
- Ammunition propelling more than one projectile at a single discharge (such as buckshot)
- Full hard metal case projectiles
- Fully automatic firearms
- Arrows, bolts, and darts that contain chemicals or explosives
- Poisons and tranquilizing drugs
- Slingshots
- Electronic calls and electronically activated calls
- Any sighting device that casts a beam of light on the game
- Artificial lights used to spot, locate, or take deer
- Night vision, infrared, and thermal imagery devices
- Bait
- Dogs (see Page 5)
- Deer may not be taken from or across a public roadway with a firearm, bow, or crossbow.
- Deer may not be taken from or with the aid of a motor-driven land conveyance or aircraft (see Page 5).
- Deer may not be taken while they are in a stream or other body of water, or from any boat with a motor attached, regardless of whether the motor is running or not.
- Deer may not be taken within any area enclosed by a fence greater than 7 feet in height, except in licensed hunting preserves.
- Additional methods may be prohibited by local ordinances.



Managed Deer Hunts

Limit

One managed deer hunting permit allows you to take the number of deer allowed at the hunt you are attending. Deer taken on a managed deer hunting permit do not count toward your archery or firearms season limits.

Points to Remember

- You may apply for only one managed deer hunt each year. **If you apply for more than one, you will be disqualified from this year's drawing and will not receive a preference point.**
- Youth who apply for a youth-only hunt may not also apply for a regular managed deer hunt.
- If you cannot attend, another hunter cannot take your place.
- Mentors who accompany youth hunters or hunters using an Apprentice Hunter Authorization must be adults who are hunter-education certified (or born before Jan. 1, 1967) and have a filled or unfilled firearms deer hunting permit. Mentors may not hunt unless they were drawn to participate in the managed hunt. **Note:** If you are mentoring a youth hunter during the youth portions of firearms deer season, you are not required to have a filled or unfilled deer hunting permit.
- Some managed hunts require hunters to attend a mandatory pre-hunt orientation. If you cannot attend the orientation, do not apply for these hunts. Hunters who do not attend the pre-hunt orientation are disqualified.
- Whether you apply as one in a party or as an individual, your chances of being drawn for a managed hunt depend on the preference points of the party applying.
- If you are not drawn for a managed hunt this year, you will earn one preference point that will increase your odds the next time you apply.
- If you have a medical condition that limits your mobility, please contact the manager of the area on which you want to hunt before applying for a managed hunt. Some areas may not have the access you require, and you may want to apply for a hunt on a different area.
- Most conservation areas remain open to the public during managed hunts.
- Go to mdc.mo.gov/managedhunt for a summary of how many people applied for last year's managed hunts and how many deer were taken.

Hunter-Education Requirements for Managed Hunts

Hunter-education certification is required to participate in a firearms managed deer hunt unless:

- You were born before Jan. 1, 1967.
- You are 11–15 years old and are hunting in the immediate presence of a properly-licensed adult mentor who is hunter-education certified or was born before Jan. 1, 1967.
- You are 16 or older, purchased an Apprentice Hunter Authorization, and are hunting in the immediate presence of a properly-licensed adult mentor who is hunter-education certified or was born before Jan. 1, 1967.

Note: Managed hunts held on lands not owned by MDC may require hunter-education certification. Pay attention to the footnotes on pages 34–40.



Hunters in Wheelchairs

Any hunter permanently needing to use a wheelchair is automatically allowed to participate in one or more managed deer hunts at:

- August A. Busch Memorial Conservation Area
- Burr Oak Woods Conservation Area
- Caney Mountain Conservation Area
- James A. Reed Memorial Wildlife Area
- Peck Ranch Conservation Area

Mail a written request **by July 31** indicating the hunts you would like to attend along with a physician's statement to:

Missouri Department of Conservation
Attn: Managed Deer Hunts
PO Box 180, Jefferson City, MO 65102-0180

An attendant may accompany you, but they may not hunt unless they were drawn to participate in the same hunt. You must purchase a managed deer hunting permit for each hunt you attend.

When to Apply

July 1–31, 2026

Who Can Apply

You must be 11 or older by the date of the hunt. Youth hunters may apply singly or with one other youth hunter for youth-only hunts, but not as a group. If applying for any other hunt, hunters may apply individually or as a group of up to six.

How to Apply

Step 1: If you are applying for a hunt for people with disabilities, follow the instructions in the blue box on Page 39. If you are applying for any other managed hunt, designate one member of your group to go online. That person must have the following information:

- The hunt number of the managed hunt for which you wish to apply.
- The Conservation Number of each hunter in the group. A Social Security number is not the same as a Conservation Number. Your Conservation Number is located on your hunting or fishing permit, or on your Conservation Permit Card. If you need a number, call 573-522-0107 during regular business hours to have one assigned.

Important: To ensure that your preference point earned last year is used, be sure to use the same Conservation Number you used last year. For future reference, print your confirmation page and save it.

Step 2: Complete the worksheet on this page before going online so you will have all the information ready.

Step 3: Fill out the online form at mdc.mo.gov/managedhunt. If you have correctly entered all the required information, you will see a message confirming your application.

Step 4: Print out or write down your confirmation number to save for future reference.

Find Out if You've Been Selected

From Aug. 15 through Jan. 15, go online at mdc.mo.gov/managedhunt. Be prepared to enter your Conservation Number (the same number you used when you applied) when you check the drawing results. You also must provide your same Conservation Number when you buy your managed deer hunting permit.

All successful applicants will receive via email an area map, other hunt information, and rules established for the hunt that must be followed. If an email address is not available, hunt information will be sent by mail. If your email or mailing address has changed, contact your local Conservation Department office during regular business hours. See inside front cover for office information.

Successful applicants can purchase their permit beginning Aug. 15 wherever permits are sold.

Youth-Only Managed Hunts

To apply for a youth-only managed hunt, you must be 11 to 15 years old at the time of the hunt. If you are drawn to participate, you must:

- Purchase a Resident or Nonresident Managed Deer Hunting Permit.
- Be accompanied by an adult mentor (age 18 or older) who is hunter-education certified or exempt, and who has a filled or unfilled firearms deer hunting permit. **Note:** If you are mentoring a youth hunter during the youth portions of firearms deer season, you are not required to have a filled or unfilled deer hunting permit.
- For most locations, attend a pre-hunt orientation with your adult mentor.

Managed Deer Hunt Application Worksheet

Hunt No.: _____

Method: _____

Location: _____

Date: _____

Hunter **Conservation Number(s)** (Your Conservation Number is found on your hunting or fishing permit, or on your Conservation Permit Card. Use the same number you used last year.):

1. _____

2. _____

3. _____

4. _____

5. _____

6. _____

Managed Deer Hunts

Hunt No.	Location	County	Dates	Number of Hunters Drawn	Limit	Mandatory Pre-Hunt Orientation
Archery without Atlatl (31 hunts — longbow, recurve bow, compound bow, or crossbow only)						
1	Blue and Gray CP ¹	Jackson	Sept. 15–Nov. 8	40	D	Aug. 29
2	Blue and Gray CP ¹	Jackson	Nov. 9–Jan. 15	40	D	Sept. 12
3	Blue River Parkway Zone 1 ¹	Jackson	Sept. 15–Nov. 8	30	D	Aug. 29
4	Blue River Parkway Zone 1 ¹	Jackson	Nov. 9–Jan. 15	30	D	Sept. 12
5	Blue River Parkway Zone 2 ¹	Jackson	Sept. 15–Nov. 8	30	D	Aug. 29
6	Blue River Parkway Zone 2 ¹	Jackson	Nov. 9–Jan. 15	30	D	Sept. 12
7	Blue River Parkway Zone 3 ¹	Jackson	Sept. 15–Nov. 8	20	D	Aug. 29
8	Blue River Parkway Zone 3 ¹	Jackson	Nov. 9–Jan. 15	20	D	Sept. 12
9	Blue River Parkway Zone 4 ¹	Jackson	Sept. 15–Nov. 8	25	D	Aug. 29
10	Blue River Parkway Zone 4 ¹	Jackson	Nov. 9–Jan. 15	25	D	Sept. 12
11	Blue Springs Lake ¹	Jackson	Sept. 15–Nov. 8	40	D	Aug. 29
12	Blue Springs Lake ¹	Jackson	Nov. 9–Jan. 15	40	D	Sept. 12
13	Cape Girardeau City ^{2,3,4} (Includes Juden Creek and Cape Woods CAs)	Cape Girardeau	Oct. 17–23	14	D	Oct. 3
14	Cape Girardeau City ^{2,3,4} (Includes Juden Creek and Cape Woods CAs)	Cape Girardeau	Oct. 31–Nov. 6	14	D	Oct. 3
15	Cape Girardeau City ^{2,3,4} (Includes Juden Creek and Cape Woods CAs)	Cape Girardeau	Nov. 14–20	14	D	Oct. 3
16	Cape Girardeau City ^{2,3,4} (Includes Juden Creek and Cape Woods CAs)	Cape Girardeau	Nov. 28–Dec. 4	14	D	Oct. 3
17	Cape Girardeau City ^{2,3,4} (Includes Juden Creek and Cape Woods CAs)	Cape Girardeau	Dec. 12–18	14	D	Oct. 3
18	Fellows Lake ²	Greene	Oct. 24–Nov. 13	20	D	Oct. 16
19	Fellows Lake ²	Greene	Nov. 21–Dec. 11	20	D	Nov. 12
20	Lake Jacomo — East ¹	Jackson	Sept. 15–Nov. 8	40	D	Aug. 29
21	Lake Jacomo — East ¹	Jackson	Nov. 9–Jan. 15	40	D	Sept. 12
22	Lake Jacomo — West ¹	Jackson	Sept. 15–Nov. 8	25	D	Aug. 29
23	Lake Jacomo — West ¹	Jackson	Nov. 9–Jan. 15	30	D	Sept. 12
24	Lake Springfield ² (This hunt has limited access. Most units are accessed by boat.)	Greene	Oct. 24–Nov. 13	15	D	Oct. 15
25	Landahl Park ¹	Jackson	Sept. 15–Nov. 8	30	D	Aug. 29
26	Landahl Park ¹	Jackson	Nov. 9–Jan. 15	30	D	Sept. 12

MANAGED DEER HUNTS

Location Code:

CA = Conservation Area
CNC = Conservation Nature Center
CP = City or County Park
ML = Management Lands
NA = Natural Area
NWR = National Wildlife Refuge
SP = State Park
USACE = U.S. Army Corps of Engineers
WA = Wildlife Area

- ¹ Participants must pay a \$10 administrative fee to Jackson County. If chosen for this hunt, please call 816-503-4800 for fee deadlines.
- ² Hunters are required to hunt from an elevated stand, except for Hunt Nos. 18, 19, and 24 where hunters may be exempt with a note from a physician.
- ³ Hunters must be 18 years of age or older to participate.
- ⁴ Hunters must complete an approved hunter or bowhunter education course to participate.

Hunt No.	Location	County	Dates	Number of Hunters Drawn	Limit	Mandatory Pre-Hunt Orientation
27	Longview Lake CP ¹	Jackson	Sept. 15–Nov. 8	50	D	Aug. 29
28	Longview Lake CP ¹	Jackson	Nov. 9–Jan. 15	50	D	Sept. 12
29	Monkey Mountain ¹	Jackson	Nov. 9–Jan. 15	40	D	Sept. 12
30	Monkey Mountain — Women Only ^{1,3}	Jackson	Sept. 15–Nov. 8	45	D	Aug. 29
31	Springfield CNC Properties ^{2,4}	Greene	Dec. 12–14	5	B	Dec. 5
Archery (45 hunts — longbow, recurve bow, compound bow, crossbow, or atlatl only)						
32	August A. Busch CA	St. Charles	Sept. 15–Oct. 2	150	B	
33	August A. Busch CA	St. Charles	Oct. 5–18	150	B	
34	August A. Busch CA	St. Charles	Dec. 14–Jan. 15	300	B	
35	August G. Beckemeier ^{2,3}	St. Louis	Oct. 31–Nov. 13	5	D	Oct. 30
36	Bicentennial CA	Newton	Oct. 31–Nov. 13	30	B	
37	Burr Oak Woods CA	Jackson	Nov. 1–30	25	B	
38	Burr Oak Woods CA	Jackson	Dec. 1–31	25	B	
39	Caney Mountain CA — Inside Fenced Portion	Ozark	Dec. 5–13	100	B	
40	Columbia Bottom CA (Access to the area may be limited by levee construction.)	St. Louis	Oct. 31–Nov. 15	40	B	
41	Columbia Bottom CA (Access to the area may be limited by levee construction.)	St. Louis	Dec. 12–31	40	B	
42	Creve Coeur CP ²	St. Louis	Oct. 19–Nov. 13	30	D	Oct. 10
43	Fabick Nature Preserve ²	St. Louis	Oct. 8–15	15	D	Sept. 30
44	Fabick Nature Preserve ²	St. Louis	Nov. 5–12	15	D	Sept. 30
45	Fabick Nature Preserve ²	St. Louis	Dec. 10–17	15	D	Sept. 30
46	Forest 44 CA	St. Louis	Oct. 1–15	75	B	
47	Forest 44 CA	St. Louis	Dec. 1–31	100	B	
48	Greensfelder CP ²	St. Louis	Oct. 19–Nov. 13	45	D	Oct. 10
49	James A. Reed WA	Jackson	Sept. 15–Oct. 9	50	B	
50	James A. Reed WA	Jackson	Oct. 12–Nov. 6	50	B	
51	James A. Reed WA	Jackson	Nov. 16–Jan. 3	50	B	
52	Jefferson Barracks CP ²	St. Louis	Oct. 19–Nov. 13	20	D	Oct. 10
53	Klamberg (Roger) Woods CA ²	St. Louis	Nov. 2–6	5	D	Oct. 29
54	Lost Valley Fish Hatchery — Portion of Area Closed to Hunting	Benton	Nov. 14–24	6	B	Nov. 8

Limit Codes: When you purchase your managed deer hunting permit, you will receive permits to take the number of deer allowed at the hunt you are attending.

- A = 1 deer of either sex
- B = 2 deer, but only 1 antlered
- C = 2 antlerless deer
- D = 3 deer, but only 1 antlered; must take and check in 1 antlerless deer before taking antlered deer
- E = 3 deer, but only 1 antlered; must take and check in 2 antlerless deer before taking antlered deer
- F = Managed hunt permits are not available for this hunt. You must purchase archery or firearms permits and abide by season limits.

Deer taken at this hunt count toward your season limits.

Managed Deer Hunts

Hunt No.	Location	County	Dates	Number of Hunters Drawn	Limit	Mandatory Pre-Hunt Orientation
55	Marais Temps Clair CA	St. Charles	Oct. 3–11	15	A	
56	Marais Temps Clair CA	St. Charles	Jan. 1–15	10	A	
57	McDonnell CP ²	St. Louis	Oct. 19–Nov. 13	5	D	Oct. 10
58	Otter Slough CA	Stoddard	Sept. 15–Oct. 4	15	B	
59	Otter Slough CA	Stoddard	Oct. 10–25	15	B	
60	Otter Slough CA	Stoddard	Oct. 31–Nov. 13	15	B	
61	Otter Slough CA	Stoddard	Nov. 28–Dec. 13	15	B	
62	Otter Slough CA	Stoddard	Dec. 19–Jan. 15	15	B	
63	Peck Ranch CA — Inside Fenced Portion	Carter/Shannon	Nov. 4–8	175	B	
64	Phantom Forest CA and Bittersweet Woods CA ²	St. Louis	Nov. 30–Dec. 4	5	B	Nov. 28
65	Powder Valley CNC ²	St. Louis	Nov. 7–9	8	D	Nov. 6
66	Queeny Park ²	St. Louis	Oct. 19–Nov. 13	30	D	Oct. 10
67	Rockwoods Range	St. Louis	Nov. 1–30	75	B	
68	Rockwoods Range	St. Louis	Dec. 1–31	75	B	
69	Rockwoods Reservation	St. Louis	Oct. 5–23	15	B	
70	Rockwoods Reservation	St. Louis	Nov. 2–15	15	D	
71	Rockwoods Reservation	St. Louis	Nov. 30–Dec. 13	15	B	
72	Runge CNC	Cole	Nov. 6–8	5	B	Nov. 5
73	Weldon Spring CA	St. Charles	Sept. 15–Oct. 2	150	B	
74	Weldon Spring CA	St. Charles	Oct. 5–18	150	B	
75	Weldon Spring CA	St. Charles	Dec. 14–Jan. 15	300	B	
76	Whetstone Creek CA	Callaway	Oct. 23–Nov. 12	75	D	
Muzzleloader or Cap-and-Ball Firearms Only (12 hunts — in-lines and scopes are allowed)						
77	August A. Busch CA	St. Charles	Nov. 14–17	100	D	
78	August A. Busch CA	St. Charles	Nov. 21–24	100	B	
79	Babler SP	St. Louis	Nov. 6–8	60	D	
80	Caney Mountain CA — Inside Fenced Portion	Ozark	Oct. 17–18	200	B	
81	Forest 44 CA	St. Louis	Nov. 2–3	30	B	
82	Forest 44 CA	St. Louis	Nov. 16–17	30	B	
83	James A. Reed WA	Jackson	Nov. 9–12	40	B	

MANAGED DEER HUNTS

Location Code:

CA = Conservation Area
CNC = Conservation Nature Center
CP = City or County Park
ML = Management Lands
NA = Natural Area
NWR = National Wildlife Refuge
SP = State Park
USACE = U.S. Army Corps of Engineers
WA = Wildlife Area

¹ Participants must pay a \$10 administrative fee to Jackson County. If chosen for this hunt, please call 816-503-4800 for fee deadlines.

² Hunters are required to hunt from an elevated stand, except for Hunt Nos. 18, 19, and 24 where hunters may be exempt with a note from a physician.

³ Hunters must be 18 years of age or older to participate.

⁴ Hunters must complete an approved hunter or bowhunter education course to participate.

Hunt No.	Location	County	Dates	Number of Hunters Drawn	Limit	Mandatory Pre-Hunt Orientation
84	Marais Temps Clair CA	St. Charles	Sept. 21–30	20	A	
85	Mingo NWR	Stoddard/Wayne	Dec. 5–6	80	B	
86	Peck Ranch CA — Inside Fenced Portion	Carter/Shannon	Dec. 5–6	200	B	
87	Pelican Island NA (Hunt area typically accessible only by boat.)	St. Louis	Nov. 7–9	80	D	
88	Robertsville SP	Franklin	Nov. 7–8	35	D	
Shotguns (2 hunts — with slugs only)						
89	Columbia Bottom CA (Access to the area may be limited by levee construction.)	St. Louis	Nov. 28–Dec. 6	20	A	
90	Marais Temps Clair CA	St. Charles	Oct. 17–25	15	A	
Firearms (11 hunts — centerfire, shotguns with slugs, air-powered guns only)						
91	Cuivre River SP	Lincoln	Oct. 31–Nov. 1	100	D	Oct. 30
92	Knob Noster SP	Johnson	Dec. 4–5	100	D	
93	Lake of the Ozarks SP	Camden/Miller	Dec. 5–7	20	D	Dec. 4
94	Long Branch SP	Macon	Nov. 7–10	30	E	
95	Pomme de Terre SP — Hermitage	Hickory	Nov. 6–8	10	D	
96	Stockton SP	Cedar	Nov. 5–8	60	D	
97	Weldon Spring CA	St. Charles	Nov. 14–17	100	C	
98	Weldon Spring CA	St. Charles	Nov. 21–24	100	B	
99	Whetstone Creek CA	Callaway	Oct. 16–18	65	C	
100	Whetstone Creek CA	Callaway	Nov. 19–23	50	D	
101	Whetstone Creek CA	Callaway	Dec. 4–6	65	C	
Beginner Hunters Deer Hunts						
<i>(11 hunts — Only hunters who have never harvested a deer are eligible to apply.)</i>						
Beginner Hunters — Firearms (7 hunts — centerfire, shotguns with slugs, air-powered guns only)						
102	August A. Busch Shooting Range and Outdoor Education Center ³ (Hunters will be accompanied by an MDC-approved mentor during hunt.)	St. Charles	Oct. 12–13	5	A	Oct. 6
103	August A. Busch Shooting Range and Outdoor Education Center ³ (Hunters will be accompanied by an MDC-approved mentor during hunt.)	St. Charles	Nov. 23–24	5	A	Oct. 6

Limit Codes: When you purchase your managed deer hunting permit, you will receive permits to take the number of deer allowed at the hunt you are attending.

A = 1 deer of either sex

B = 2 deer, but only 1 antlered

C = 2 antlerless deer

D = 3 deer, but only 1 antlered; must take and check in 1 antlerless deer before taking antlered deer

E = 3 deer, but only 1 antlered; must take and check in 2 antlerless deer before taking antlered deer

F = Managed hunt permits are not available for this hunt. You must purchase archery or firearms permits and abide by season limits.


Deer taken at this hunt count toward your season limits.

Managed Deer Hunts




Hunt No.	Location	County	Dates	Number of Hunters Drawn	Limit	Mandatory Pre-Hunt Orientation
	Charles W. Green CA and Three Creeks CA — Waters-Russell Unit ³ (573-815-7901, ext. 2866 by Nov. 20. Hunters will be accompanied by an MDC-approved mentor during hunt.)	Boone	Dec. 5–6	5	F	Dec. 5
104	Forest 44 CA — Jay Henges Range Restricted Portion ³ (Hunters will be accompanied by an MDC-approved mentor during hunt.)	St. Louis	Oct. 12–13	4	A	Sept. 7
105	Forest 44 CA — Jay Henges Range Restricted Portion ³ (Hunters will be accompanied by an MDC-approved mentor during hunt.)	St. Louis	Oct. 19–20	4	A	Sept. 7
	Prairie Fork CA — Women Only ³ (573-522-4115, ext. 3420 by Sept. 18. Hunters will be accompanied by an MDC-approved mentor during hunt.)	Callaway	Oct. 10–11	5	F	Oct. 10
106	Smithville Lake ML ³	Clay/Clinton	Dec. 12–13	5	B	Dec. 12
Beginner Youth Hunters — Firearms (2 hunts — centerfire, shotguns with slugs, air-powered guns only) Only for hunters ages 11–15.						
	Charles W. Green CA and Three Creeks CA — Waters-Russell Unit (573-815-7901, ext. 2866 by Oct. 5. Hunters will be accompanied by an MDC-approved mentor during hunt.)	Boone	Oct. 24–25	5	A,F	Oct. 24
107	Smithville Lake ML	Clay/Clinton	Dec. 12–13	10	B	Dec. 12
Beginner Hunters — Shotguns (2 hunts — with slugs only)						
108	Burr Oak Woods CA ³ (Hunters will be accompanied by an MDC-approved mentor during hunt. A shotgun and ammunition are available upon request.)	Jackson	Oct. 17–18	15	B	Oct. 16
109	Shaw Nature Reserve — Women Only ³ (Hunters must provide their own mentor and be accompanied by mentor during hunt.)	Franklin	Oct. 17–25	6	B	Sept. 21
Youth Deer Hunts (12 hunts — Only for hunters ages 11–15.)						
Youth — Archery (1 hunt — longbow, recurve bow, compound bow, crossbow, or atlatl only)						
110	Lake Jacomo — West ¹	Jackson	Sept. 15–Nov. 8	25	B	Aug. 29

Location Code:

CA = Conservation Area
CNC = Conservation Nature Center
CP = City or County Park
ML = Management Lands
NA = Natural Area
NWR = National Wildlife Refuge
SP = State Park
USACE = U.S. Army Corps of Engineers
WA = Wildlife Area

 = Disabled Accessible Hunt



¹ Participants must pay a \$10 administrative fee to Jackson County. If chosen for this hunt, please call 816-503-4800 for fee deadlines.
² Hunters are required to hunt from an elevated stand, except for Hunt Nos. 18, 19, and 24 where hunters may be exempt with a note from a physician.
³ Hunters must be 18 years of age or older to participate.
⁴ Hunters must complete an approved hunter or bowhunter education course to participate.

Hunt No.	Location	County	Dates	Number of Hunters Drawn	Limit	Mandatory Pre-Hunt Orientation
Youth — Shotguns (2 hunts — with slugs only)						
111	Columbia Bottom CA (Access to the area may be limited by levee construction.)	St. Louis	Oct. 24–25	15	A	
112	Lost Valley Fish Hatchery — Portion of Area Closed to Hunting (Hunters will be accompanied by an MDC-approved mentor during hunt.)	Benton	Nov. 28–29	5	A	Nov. 27
Youth — Firearms (9 hunts — centerfire, shotguns with slugs, air-powered guns only)						
113	August A. Busch CA	St. Charles	Oct. 24–25	60	B	
114	Clarence Cannon NWR	Pike	Dec. 5–6	5	A	Dec. 5
115	Davisdale CA	Howard	Oct. 17–18	35	B	Oct. 16 or 17
116	Mingo NWR	Stoddard/Wayne	Nov. 7–8	40	A	
117	Ozark National Scenic Riverways — Big Spring Area	Carter	Dec. 5–6	10	D	Dec. 4
118	Peck Ranch CA — Inside Fenced Portion	Carter/Shannon	Oct. 10–11	65	A	
119	Smithville Lake ML	Clay/Clinton	Dec. 12–13	20	B	Dec. 12
120	Swan Lake NWR	Chariton	Dec. 4–6	15	A	Dec. 4
121	Weldon Spring CA	St. Charles	Oct. 24–25	60	B	
People with Disabilities Deer Hunts						
 There are 15 hunts for people with disabilities. Apply for the Swan Lake and Bois D'Arc hunts using the online system (see Page 33). Apply for all other hunts by calling the hunt location during normal business hours from July 1–31 unless noted otherwise.						
 Youth with Disabilities — Firearms (1 hunt — centerfire, shotguns with slugs, air-powered guns only)						
	Mingo NWR (573-222-3589)	Stoddard	Nov. 7–8	5	A	
 People with Disabilities — Firearms (10 hunts — centerfire, shotguns with slugs, air-powered guns only)						
	Camp Crowder Training Site — MO Army National Guard Disabled Veterans Hunt (573-638-9517)	Newton	Oct. 27–29	7	B	Oct. 27
	Clarence Cannon NWR (573-847-2333)	Pike	Oct. 16–18	9	B	Oct. 16

Limit Codes: When you purchase your managed deer hunting permit, you will receive permits to take the number of deer allowed at the hunt you are attending.

- A = 1 deer of either sex
 - B = 2 deer, but only 1 antlered
 - C = 2 antlerless deer
 - D = 3 deer, but only 1 antlered; must take and check in 1 antlerless deer before taking antlered deer
 - E = 3 deer, but only 1 antlered; must take and check in 2 antlerless deer before taking antlered deer
 - F = Managed hunt permits are not available for this hunt. You must purchase archery or firearms permits and abide by season limits.
- Deer taken at this hunt count toward your season limits.**


Managed Deer Hunts

Hunt No.	Location	County	Dates	Number of Hunters Drawn	Limit	Mandatory Pre-Hunt Orientation
	Clearwater Lake ML — Veterans with Service-Related Disabilities and Mobility Impaired Hunt (573-223-7777)	Wayne	Nov. 7–8	6	A	Nov. 6
	Coldwater CA — Inside Disabled Hunt Area (Only hunters who require use of a wheelchair; 573-663-7130)	Wayne	Nov. 14–24	5	F	
	Ozark National Scenic Riverways — Big Spring Area Exceptional Warrior Mobility Impaired Hunt (573-323-4929)	Carter	Oct. 31–Nov. 1	10	B	Oct. 30
	Smithville Lake USACE (816-389-3947)	Clay/Clinton	Nov. 21–22	60	B	
	Stockton Lake ML (417-276-3113)	Cedar/Dade	Nov. 7–8	25	B	Nov. 7
122	Swan Lake NWR	Chariton	Nov. 6–8	10	A	Nov. 6
	Truman Dam and Reservoir ML (660-438-7317)	Benton/Henry/St. Clair	Nov. 6–8	25	B	Nov. 6
	Wappapello Lake ML (573-222-7500)	Butler/Wayne	Oct. 17–18	25	A	Oct. 16
 People with Disabilities — Muzzleloader or Cap-and-Ball Firearms Only (3 hunts — in-lines and scopes are allowed)						
123	Bois D'Arc CA	Greene	Oct. 10–11	8	B	Oct. 9
	Loess Bluffs NWR (660-442-3187 to apply and inquire about ADA requirements.)	Holt	Oct. 31–Nov. 1	9	B	Oct. 30
	Mingo NWR (573-222-3589)	Stoddard	Dec. 5–6	5	B	
 People with Disabilities — Muzzleloader, Shotgun, Long/Recurve/Compound Bow, or Crossbow Only (1 hunt)						
	Mark Twain Lake ⁴ (573-735-4097 by Aug. 18)	Monroe/Ralls	Nov. 21–22	35	F	
Military Personnel/Veterans — Firearms (2 hunts — centerfire, shotguns with slugs, air-powered guns only) Hunters apply through the Missouri Veterans Commission at their local Veterans Service Office.						
	Crowder SP Veterans Hunt	Grundy	Dec. 4–6	15	E	Dec. 4
	Mark Twain SP Hero Hunt	Monroe	Nov. 7–8	20	B	Nov. 6

MANAGED DEER HUNTS

Location Code:

- CA = Conservation Area
- CNC = Conservation Nature Center
- CP = City or County Park
- ML = Management Lands
- NA = Natural Area
- NWR = National Wildlife Refuge
- SP = State Park
- USACE = U.S. Army Corps of Engineers
- WA = Wildlife Area

 = Disabled Accessible Hunt

Limit Codes: When you purchase your managed deer hunting permit, you will receive permits to take the number of deer allowed at the hunt you are attending.

- A = 1 deer of either sex
- B = 2 deer, but only 1 antlered
- C = 2 antlerless deer
- D = 3 deer, but only 1 antlered; must take and check in 1 antlerless deer before taking antlered deer
- E = 3 deer, but only 1 antlered; must take and check in 2 antlerless deer before taking antlered deer
- F = Managed hunt permits are not available for this hunt. You must purchase archery or firearms permits and abide by season limits.

Deer taken at this hunt count toward your season limits.

¹ Participants must pay a \$10 administrative fee to Jackson County. If chosen for this hunt, please call 816-503-4800 for fee deadlines.

² Hunters are required to hunt from an elevated stand, except for Hunt Nos. 18, 19, and 24 where hunters may be exempt with a note from a physician.

³ Hunters must be 18 years of age or older to participate.

⁴ Hunters must complete an approved hunter or bowhunter education course to participate.



Conservation Area Regulations

Deer and turkey hunting is allowed only on Conservation Department areas that are listed in the following table. If an area that is owned or managed by the Conservation Department is not listed, deer and turkey hunting is not allowed. For hunting opportunities on public land that is not owned by the Conservation Department, contact the appropriate agency. For maps and details of the areas listed here, visit mdc.mo.gov/atlas.

Definitions

Archery: Longbows, recurve bows, compound bows, crossbows, and atlatls

Firearms: Deer can be taken with centerfire rifles or handguns (see definition, pages 62–63) using expanding-type bullets; shotguns (including .410) with slugs only; air-powered guns, .40 caliber or larger, charged only from an external high-compression power source; air bows; muzzleloading or cap-and-ball firearms and/or muzzleloading or cap-and-ball handguns, including revolvers, .40 caliber or larger. Turkeys can be taken only with shotguns (including .410) with shot not larger than No. 4.

Muzzleloader: Muzzleloading or cap-and-ball firearms, .40 caliber or larger, not capable of being loaded from the breech

Antlerless Permits: A) Antlerless permits allowed; B) Archery antlerless permits only; C) Antlerless permits not allowed

Area Name	County	Deer					Turkey	
		Archery and Firearms	Muzzleloader and Archery	Archery Methods Only	Antlerless Permits Allowed?	Managed Hunt Only	Archery and Firearms	Archery Methods Only
Central 573-815-7900								
Alice Ahart Mansfield	Camden			✓	A		✓	
Ben Branch Lake	Osage	✓			A		✓	
Blind Pony Lake	Saline			✓	A		✓	
Blue Lick	Saline			✓	A		✓	
Boeckman Bridge Access	Miller			✓	A			✓
Branch Towersite	Camden			✓	A		✓	
Burnt Mill Cave	Camden	✓			A		✓	
Canaan	Gasconade		✓		A		✓	
Carpenter Memorial	Morgan	✓			A		✓	
Charles W. Green	Boone					✓		
Church Farm	Cole		✓		B		✓*	
Clarence L. Northcutt Memorial	Audrain		✓		A		✓	
Clifty Creek	Maries	✓			A		✓	
Cooper Hill	Osage		✓		A		✓	
Danville	Montgomery	✓			B		✓	
Davisdale	Howard			✓	A		✓	
Diana Bend	Howard	✓			A		✓*	
Dr. Bernard Bruns Access	Osage			✓	A		✓	
Eagle Bluffs	Boone			✓	A			✓
Earthquake Hollow	Callaway		✓		A		✓	
Fiery Fork	Camden	✓			B		✓	
Franklin Island	Howard		✓		B		✓*	
Grand Bluffs	Montgomery			✓	A		✓	
Hart Creek	Boone	✓			A		✓	
Henry Jackson Waters and C.B. Moss Memorial	Boone			✓	A			✓
Hinkson Woods	Boone			✓	A			✓
Hite Prairie	Morgan			✓	A		✓	
Honey Creek Access	Cole			✓	A		✓	
Hungry Mother	Howard		✓		A		✓	
Lamine River	Cooper, Morgan	✓			B		✓	
Larry R. Gale Access	Camden			✓	A		✓	
Lick Creek	Boone	✓			A		✓	

CONSERVATION AREA REGULATIONS

Area Name	County	Deer					Turkey	
		Archery and Firearms	Muzzleloader and Archery	Archery Methods Only	Antlerless Permits Allowed?	Managed Hunt Only	Archery and Firearms	Archery Methods Only
Little Dixie Lake	Callaway			✓	A		✓	
Loutre Lick Access	Montgomery		✓		A		✓	
Madden Ford Access	Miller		✓		A		✓	
Manito Lake	Moniteau, Morgan	✓			A		✓	
Marion Bottoms	Cole, Moniteau	✓			A		✓*	
Marshall I. Diggs	Audrain, Montgomery	✓			B		✓	
Marshall Junction	Pettis, Saline	✓			B		✓	
Moniteau Creek	Howard	✓			B		✓	
Moores Mill Access	Callaway		✓		A		✓	
Painted Rock	Osage	✓			A		✓	
Pikes Camp Access	Cole	✓			A		✓	
Plowboy Bend	Moniteau	✓			B		✓*	
Prairie Fork	Callaway					✓		
Prairie Home	Cooper, Moniteau	✓			B		✓	
Proctor Towersite	Morgan		✓		A		✓	
Reform	Callaway			✓	A		✓	
Rinquelin Trail Lake	Maries		✓		A		✓	
Robert M. White II	Audrain, Monroe	✓			A		✓	
Rocky Fork Lakes	Boone		✓		A		✓	
Rocky Mount Towersite	Miller			✓	A		✓	
Roger V. and Viola Wachal Smith	Cole, Moniteau		✓		A		✓	
Rudolf Bennitt	Boone, Howard, Randolph	✓			A		✓	
Saline Valley	Miller	✓			A		✓	
Scrivner Road	Cole	✓			B		✓	
Smoky Waters	Cole, Osage	✓			A		✓	
Spring Creek Gap	Maries	✓			A		✓	
Stringtown Bridge Access	Cole			✓	A		✓	
Tate Island	Callaway	✓			A		✓	
Three Creeks — Excluding Waters-Russell Unit	Boone	✓			B		✓	
Three Creeks — Waters-Russell Unit	Boone					✓		
Toronto Springs	Camden	✓			B		✓	
Tri-City Community Lake	Boone			✓	A		✓	
Vandalia Community Lake	Audrain			✓	A		✓	
Wellsville Lake	Montgomery		✓		A		✓	
Whetstone Creek ¹	Callaway					✓	✓	
Wigwam School Access	Morgan			✓	A		✓	
William Lowe	Audrain			✓	A		✓	
Wilson Camp Access	Miller		✓		A		✓	
Kansas City 816-622-0900								
Amarugia Highlands	Cass	✓			C		✓	
Anthony and Beatrice Kendzora	Buchanan, Platte			✓	A		✓	
Balltown Access	Vernon	✓			A		✓	

¹ This area is closed Oct. 16–18, Oct. 23–Nov. 12, Nov. 19–23, and Dec. 4–6 for managed hunts.

* Only nontoxic shot may be used.

Conservation Area Regulations

Area Name	County	Deer					Turkey	
		Archery and Firearms	Muzzleloader and Archery	Archery Methods Only	Antlerless Permits Allowed?	Managed Hunt Only	Archery and Firearms	Archery Methods Only
Baltimore Bend	Lafayette	✓			A		✓	
Berrier (Dr. Harry and Mrs. Lina) Memorial	Cass			✓	A		✓	
Big Buffalo Creek	Benton, Morgan	✓			A		✓	
Big Drywood Creek	Vernon			✓	A		✓	
Birdsong	St. Clair	✓			A		✓	
Bittern Bottoms	Cass			✓	A			✓
Blackjack Access	St. Clair	✓			A		✓	
Brickley Hollow	Benton			✓	A		✓	
Bristow	Vernon	✓			A		✓	
Bruns Tract	Pettis		✓		B		✓	
Bryson's Hope	Pettis		✓		B		✓	
Burr Oak Woods	Jackson					✓		
Cephas Ford Access	Vernon	✓			A		✓	
Chapel View Prairie	Henry		✓		A		✓	
Connor O. Fewel	Henry		✓		A		✓	
Cooley Lake	Clay		✓		A		✓*	
Dave Rock	St. Clair			✓	A		✓	
Dorsett Hill Prairie	Cass			✓	A		✓	
Douglas Branch	Vernon		✓		A		✓	
Dr. Frederick Marshall	Platte		✓		A		✓	
Drovers' Prairie	Pettis		✓		B			✓
Edmonson Access	Benton			✓	A		✓	
Ferguson-Herold	Lafayette			✓	A		✓	
Flight Lake	Vernon			✓	A		✓	
Four Rivers Unit 1 (Portion North of Little Osage River), 2 and 3	Bates, Vernon			✓	A		✓*	
Four Rivers Unit 1 (Portion South of Little Osage River and Prairie Woods Tract)	Bates, Vernon	✓			A		✓*	
Four Rivers Unit 4	Bates, Vernon		✓		A		✓*	
Friendly Prairie	Pettis		✓		B			✓
Gama Grass Prairie	Vernon		✓		A		✓	
Grandfather Prairie	Pettis		✓		B		✓	
Granny's Acres	Benton	✓			A		✓	
Guy B. Park	Platte			✓	A		✓	
Harmony Mission Lake	Bates		✓		A		✓	
Hartwell	Pettis		✓		B		✓	
Haysler A. Poague	Henry	✓			A		✓	
Hazel Hill Lake	Johnson			✓	A		✓	
Hi Lonesome Prairie	Benton		✓		B		✓	
Ionia Ridge	Benton		✓		B		✓	
James A. Reed	Jackson					✓		
James R. Harter	Cass			✓	C			
Jim Bridger Urban	Jackson			✓	A			✓
J.N. "Turkey" Kearn Memorial	Johnson, Pettis		✓		B		✓	
Kahrs-Boger Park	Pettis	✓			B		✓	
Kings Prairie Access	St. Clair	✓			A		✓	
La Due Bottoms	Henry		✓		A		✓	

CONSERVATION AREA REGULATIONS

Area Name	County	Deer					Turkey	
		Archery and Firearms	Muzzleloader and Archery	Archery Methods Only	Antlerless Permits Allowed?	Managed Hunt Only	Archery and Firearms	Archery Methods Only
Liberty Bend	Clay			✓	A		✓	
Lichen Glade	St. Clair			✓	A		✓	
Linscomb	St. Clair	✓			A		✓	
Little Bean Marsh	Platte			✓	A		✓*	
Little Osage Prairie	Vernon		✓		A		✓	
Lone Jack Lake	Jackson			✓	A		✓	
Lost Valley Fish Hatchery	Benton			✓	A		✓	
Maple Leaf Lake	Lafayette	✓			C		✓	
Montrose	Henry			✓	A		✓*,‡	
Mora	Benton	✓			B		✓	
Mount Hulda Towersite	Benton		✓		A		✓	
Old Town Access	Bates		✓		A		✓	
Osage Prairie	Vernon		✓		A		✓	
Paint Brush Prairie	Pettis		✓		B		✓	
Parma Woods Range and Training Center	Platte			✓	A		✓	
Peabody	Bates		✓		A		✓	
Platte Falls	Platte			✓	C		✓*	
Ralph and Martha Perry Memorial	Johnson, Pettis, Saline		✓		B		✓*	
Ripgut Prairie	Bates	✓			A		✓	
Schell-Osage	St. Clair, Vernon			✓	A		✓*	
Settle's Ford	Bates, Cass			✓	A		✓*	
Sni-A-Bar	Lafayette			✓	A		✓	
Taberville Prairie	St. Clair		✓		A		✓	
Truman Reservoir — Bethlehem	Henry	✓			A		✓	
Truman Reservoir — Brownington	Henry	✓			A		✓	
Truman Reservoir — Brush Creek	Benton	✓			A		✓	
Truman Reservoir — Cedar Creek	Henry	✓			A		✓	
Truman Reservoir — Deepwater Creek	Henry	✓			A		✓	
Truman Reservoir — Gallinipper Creek	St. Clair	✓			A		✓	
Truman Reservoir — Gouge Eye	Henry	✓			A		✓	
Truman Reservoir — Grand River Bottoms	Henry	✓			A		✓	
Truman Reservoir — Leesville	Henry	✓			A		✓	
Truman Reservoir — Little Pomme de Terre	Benton	✓			A		✓	
Truman Reservoir — Little Tebo Creek	Benton	✓			A		✓	
Truman Reservoir — Sac-Osage	St. Clair	✓			A		✓	
Truman Reservoir — Salt Creek	St. Clair	✓			A		✓	
Truman Reservoir — Tebo Islands	Benton	✓			A		✓	
Truman Reservoir — Upper Tebo Creek	Henry	✓			A		✓	
Truman Reservoir — Valhalla	St. Clair	✓			A		✓	
Truman Reservoir — Weaubleau Creek	St. Clair	✓			A		✓	
Urich	Henry		✓		A		✓	

* Only nontoxic shot may be used.

‡ Firearms methods may be used to hunt turkeys only from Oct. 1–14.

Conservation Area Regulations

Area Name	County	Deer					Turkey	
		Archery and Firearms	Muzzleloader and Archery	Archery Methods Only	Antlerless Permits Allowed?	Managed Hunt Only	Archery and Firearms	Archery Methods Only
Wah'Kon-Tah Prairie	Cedar, St. Clair		✓		A		✓	
W.R. Kearn Memorial	Pettis		✓		B		✓	
Northeast 660-785-2420								
Arrow-Wood	Shelby			✓	A		✓	
Atlanta — Long Branch Lake	Macon	✓			A		✓	
Bee Hollow	Macon, Randolph		✓		A		✓	
Big Creek	Adair		✓		A		✓	
Black Hawk Access	Marion	✓			A		✓	
Callahan Mound Access	Marion	✓			A		✓	
Cedar Bluff Access	Monroe	✓			A		✓	
Charlie Heath Memorial	Clark	✓			A		✓	
Clark	Clark	✓			A		✓	
Dark Hollow	Sullivan		✓		A		✓	
Deer Ridge	Lewis	✓			A		✓	
Dodd Access	Macon		✓		A		✓	
Dunn Ford Access	Marion	✓			A		✓	
Dupont Reservation	Pike	✓			A		✓	
Edward Anderson	Pike, Ralls	✓			A		✓	
Ella Ewing Lake	Scotland			✓	A		✓	
Elmslie Memorial	Marion	✓			A		✓	
Fabius Chute Access	Marion	✓			A		✓	
Fox Valley Lake	Clark	✓			A		✓	
Fred Bollow	Shelby	✓			A		✓	
Frost Island	Clark		✓		A		✓*	
Griffiths Memorial	Macon		✓		A		✓	
Henry Sever Lake	Knox	✓			A		✓	
Hidden Hollow	Macon	✓			A		✓	
Hunnewell Access	Shelby			✓	A		✓	
Hunnewell Lake	Shelby	✓			A		✓	
Indian Hills	Scotland	✓			A		✓	
J. Thad Ray Memorial	Marion			✓	A			✓
Julian Steyermark Woods	Marion			✓	A			✓
LaBelle Lake	Lewis			✓	A		✓	
Locust Creek	Sullivan	✓			A		✓	
McPike Access	Marion	✓			A		✓	
Mineral Hills	Putnam	✓			A		✓	
Montgomery Woods	Adair, Macon	✓			A		✓	
Morris Prairie	Putnam, Sullivan		✓		A		✓	
Mound View Access	Shelby			✓	A		✓	
Neeper	Clark	✓			A		✓	
Pin Oak	Shelby	✓			A		✓	
Ranacker	Pike	✓			A		✓	
Rebel's Cove	Putnam, Schuyler	✓			A		✓	
Redman	Macon		✓		A		✓	
Rocky Hollow	Monroe	✓			A		✓	
Rose Pond	Clark	✓			A		✓*	
Ruby Clark Willingham Memorial	Monroe	✓			A		✓	
Sears Community Lake	Sullivan			✓	A		✓	

CONSERVATION AREA REGULATIONS

Area Name	County	Deer					Turkey	
		Archery and Firearms	Muzzleloader and Archery	Archery Methods Only	Antlerless Permits Allowed?	Managed Hunt Only	Archery and Firearms	Archery Methods Only
Shoemaker	Adair	✓			A		✓	
Soulard Access	Marion	✓			A		✓	
Sugar Creek	Adair	✓			A		✓	
Sunnyside School Access	Lewis	✓			A		✓	
Ted Shanks	Pike			✓	A		✓*‡	
Thomas Hill Reservoir	Macon, Randolph	✓			A		✓	
Tolona Access	Lewis			✓	A		✓	
Union Ridge	Adair, Putnam, Sullivan	✓			A		✓	
Upper Mississippi — Angle, Blackbird, Blackburn, Ducher, Gilbert, Mozier, Pharrs, North and South Fritz Islands	Pike	✓			A		✓	
Upper Mississippi — Bay Island	Marion			✓	A		✓	
Upper Mississippi — Cottonwood Island	Lewis	✓			A		✓	
Upper Mississippi — Fabius, Orton, Poage, Whitney, Ziegler Islands	Marion	✓			A		✓	
White Oak Bend Access	Knox	✓			A		✓	
William E. Crawford	Clark	✓			A		✓	
Woodlawn Access	Monroe	✓			A		✓	
Wyaconda Crossing	Lewis	✓			A		✓	
Northwest 816-271-3100								
Agency	Buchanan	✓			B		✓	
Andy Denton Access	Gentry		✓		C		✓	
Arthur Dupree Memorial	Buchanan			✓	A		✓	
Aspinwall Bend	Atchison	✓			C		✓*	
Bee Creek	Buchanan		✓		B		✓	
Belcher Branch Lake	Buchanan		✓		B		✓	
Bilby Ranch Lake	Nodaway		✓		C		✓	
Blazing Prairie	Harrison		✓		B		✓	
Bluffwoods	Buchanan	✓			C		✓	
Bob Brown	Holt			✓	A		✓*	
Bonanza	Caldwell	✓			C		✓	
Brickyard Hill	Atchison	✓			C		✓	
Bunch Hollow	Carroll	✓			A		✓	
Caroline Sheridan Logan Memorial	Buchanan			✓	A		✓	
Chloe Lowry Marsh	Mercer	✓			A		✓	
Corning	Atchison, Holt		✓		C		✓*	
Crooked River	Ray		✓		A		✓	
Dalton Bottoms Access	Chariton	✓			A		✓	
Deroin Bend	Atchison, Holt		✓		C		✓*	
Elam Bend	Gentry	✓			B		✓	
Elrod Mill Access	Andrew	✓			B		✓	
Emmett and Leah Seat Memorial	Gentry, Worth		✓		A		✓	
Eva N. Davis Memorial	Andrew	✓			B		✓	
Fountain Grove	Linn, Livingston			✓	A		✓*‡	

* Only nontoxic shot may be used.

‡ Firearms methods may be used to hunt turkeys only from Oct. 1–14.

Conservation Area Regulations

Area Name	County	Deer					Turkey	
		Archery and Firearms	Muzzleloader and Archery	Archery Methods Only	Antlerless Permits Allowed?	Managed Hunt Only	Archery and Firearms	Archery Methods Only
Frank E. Wagner	Ray		✓		A		✓	
Gallatin	Daviess	✓			C		✓	
Grand Pass	Saline			✓	A			✓
Grand Trace	Harrison	✓			B		✓	
Hadorn Bridge Access	Andrew			✓	A		✓	
Happy Holler Lake	Andrew	✓			C		✓	
Hardin	Ray	✓			A		✓	
Helen K. Wiese ²	Carroll, Chariton	✓			A		✓	
H.F. Thurnau	Holt	✓			C		✓*	
Holmes Bend Access	Daviess	✓			A		✓	
Honey Creek	Andrew	✓			C		✓	
Jamerson C. McCormack	Holt		✓		C		✓	
James D. Christie	Andrew	✓			B		✓	
Jamesport Community Lake	Daviess			✓	A			✓
King Lake	DeKalb, Gentry		✓		A		✓	
Lake Paho	Mercer		✓		A		✓	
Little Compton Lake	Carroll		✓		A		✓	
Little Tarkio Prairie	Holt	✓			C		✓	
Lower Hamburg Bend	Atchison		✓		C		✓*	
McClure	Mercer	✓			A		✓	
McGee Family	Clinton		✓		A		✓	
McKinny	Carroll	✓			A		✓	
Mockingbird Hill Access	Grundy			✓	A		✓	
Monkey Mountain	Andrew, Holt	✓			C		✓	
Mussel Fork	Linn, Macon	✓			A		✓	
Nannie B. Floyd Memorial	Chariton			✓	A		✓	
Nishnabotna	Atchison	✓			C		✓*	
Nodaway County Community Lake	Nodaway		✓		C		✓	
Nodaway Valley	Andrew, Holt			✓	A		✓*	
O'Keefe	Buchanan		✓		B		✓	
Pawnee Prairie	Harrison	✓			A		✓	
Peter and John Bagley Woods ³	Mercer	✓			A		✓	
Pigeon Hill	Buchanan		✓		B		✓	
Pony Express Lake	DeKalb		✓		C		✓	
Poosey	Grundy, Livingston	✓			C		✓	
Punkin Center Access	Livingston	✓			A		✓	
Riverbreaks	Holt	✓			C		✓	
Rush Bottoms	Holt	✓			C		✓*	
Russell B., Hazel S. and Arnold L. VanDyke	Mercer	✓			A		✓	
Sowards Ford Access	Worth		✓		A		✓	
Star School Hill Prairie	Atchison	✓			C		✓	
Sterling Price Community Lake	Chariton			✓	A		✓	
Sunbridge Hills	Buchanan			✓	A		✓	
Tarkio Prairie	Atchison	✓			C		✓	
Wayne Helton Memorial	Harrison	✓			C		✓	
Wilfrid V. and Anna C. Kneib Memorial	Buchanan			✓	A		✓	

CONSERVATION AREA REGULATIONS

Area Name	County	Deer					Turkey	
		Archery and Firearms	Muzzleloader and Archery	Archery Methods Only	Antlerless Permits Allowed?	Managed Hunt Only	Archery and Firearms	Archery Methods Only
W.L. Schifferdecker Memorial	Carroll	✓			A		✓	
Wolf Creek Bend	Holt	✓			C		✓*	
Worth County Community Lake	Worth		✓		A		✓	
Worthwine Island	Andrew	✓			B		✓	
Yellow Creek	Chariton			✓	A		✓	
Ozark 417-256-7161								
Angeline	Shannon	✓			A		✓	
Archie and Gracie Vanderhoef Memorial	Howell			✓	A		✓	
Barn Hollow	Howell, Texas	✓			A		✓	
Beaver Creek	Phelps			✓	A		✓	
Birch Creek	Shannon	✓			A		✓	
Bohigian	Phelps	✓			A		✓	
Bull Shoals Lake	Ozark, Taney	✓			A		✓	
Buzzard Bluff Access	Wright	✓			A		✓	
Cabool Towersite	Texas			✓	A		✓	
Caney Mountain — Inside Fenced Portion ⁴	Ozark					✓	✓	
Caney Mountain — Outside Fenced Portion	Ozark	✓			A		✓	
Carrick W. Davidson-Robert G. Paris	Howell			✓	A		✓	
Carter Creek	Carter	✓			B		✓	
Cedar Gap	Wright	✓			A		✓	
Cedar Grove	Dent	✓			A		✓	
Dan and Maureen Cover Memorial	Oregon	✓			A		✓	
Dan and Maureen Cover Prairie	Howell			✓	A		✓	
Dean Davis	Howell			✓	A		✓	
Fort Leonard Wood Towersite	Pulaski			✓	A		✓	
Fourche Creek — Excluding Gatewood Tract	Ripley	✓			A		✓	
Fourche Creek — Gatewood Tract	Ripley			✓	A		✓	
Gasconade Hills	Pulaski	✓			A		✓	
George O. White State Forest Nursery	Texas	✓			A		✓	
Gerhild and Graham Brown	Dent			✓	A		✓	
Gist Ranch	Texas	✓			A		✓	
Hemenway	Ripley			✓	A		✓	
Horseshoe Bend	Texas			✓	A		✓	
Houston Towersite	Texas			✓	A		✓	
Hunter Towersite	Carter	✓			B		✓	
Hyer Woods	Dent			✓	A		✓	
Indian Trail	Dent	✓			A		✓	
John Alva Fuson, MD	Wright	✓			A		✓	
Lamberson Memorial	Texas	✓			A		✓	
Little Black	Ripley	✓			A		✓	

² This area is accessible by boat via Grand River or with permission from the surrounding landowners.

³ This area is landlocked. You must get permission from surrounding landowners to gain access.

⁴ This area is closed Oct. 17–18 and Dec. 5–13 for managed hunts.

* Only nontoxic shot may be used.

† Firearms methods may be used to hunt turkeys only from Oct. 1–14.

Conservation Area Regulations

Area Name	County	Deer					Turkey	
		Archery and Firearms	Muzzleloader and Archery	Archery Methods Only	Antlerless Permits Allowed?	Managed Hunt Only	Archery and Firearms	Archery Methods Only
Little Prairie	Phelps			✓	A		✓	
Midvale	Texas	✓			A		✓	
Montauk Towersite	Dent			✓	A		✓	
Mountain View Towersite	Howell			✓	A		✓	
Mudpuppy	Ripley	✓			A		✓	
Norfolk Lake	Ozark	✓			A		✓	
Odin Access	Wright	✓			A		✓	
Patrick Bridge Access	Ozark	✓			A		✓	
Peck Ranch — Inside Fenced Portion	Carter, Shannon					✓		
Peck Ranch — Outside Fenced Portion	Carter, Shannon	✓			B		✓	
Peter A. Eck	Texas			✓	A		✓	
P.F. Barnes	Texas	✓			A		✓	
Piney River Narrows	Texas			✓	A		✓	
R.F. Clement	Dent	✓			A		✓	
Richard Massengill	Douglas	✓			A		✓	
Rippee	Douglas	✓			A		✓	
Rocky Creek	Shannon	✓			A		✓	
Rose Hill Towersite	Oregon			✓	A		✓	
Roubidoux Creek	Pulaski			✓	A		✓	
Sand Pond	Ripley			✓	A		✓	
Shannon Ranch	Douglas	✓			A		✓	
Short Bend Access	Dent			✓	A		✓	
Sunklands	Shannon	✓			A		✓	
Tecumseh Towersite	Ozark	✓			A		✓	
Timber Knob Towersite	Ozark	✓			A		✓	
Tingler Prairie	Howell			✓	A		✓	
Vera Cruz Access	Douglas	✓			A		✓	
Warm Fork	Oregon	✓			A		✓	
White Ranch	Howell	✓			A		✓	
White River Trace	Dent			✓	A		✓	
Wilbur Allen Memorial	Wright			✓	A		✓	
Woodson K. Woods Memorial	Crawford, Phelps			✓	A		✓	
Southeast 573-290-5730								
Amidon Memorial	Bollinger, Madison	✓			A		✓	
Apple Creek	Cape Girardeau	✓			A		✓	
Aquilla Access	Stoddard	✓			B		✓	
Ben Cash Memorial	Dunklin		✓		C			✓
Big Cane	Butler	✓			B		✓	
Bismarck	Iron, St. Francois, Washington	✓			A		✓	
Black Island — All Units	Pemiscot		✓		C			✓
Blue Spring Branch	Perry	✓			A		✓	
Bradley A. Hammer Memorial	Wayne		✓		B		✓	
Buck Mountain ⁵	St. Francois	✓			A		✓	
Buford Mountain	Iron, Washington	✓			A		✓	
Cape LaCroix Bluffs	Scott			✓	A			✓
Cape Woods	Cape Girardeau					✓		

CONSERVATION AREA REGULATIONS

Area Name	County	Deer					Turkey	
		Archery and Firearms	Muzzleloader and Archery	Archery Methods Only	Antlerless Permits Allowed?	Managed Hunt Only	Archery and Firearms	Archery Methods Only
Castor River	Bollinger	✓			B		✓	
Cedar Mountain ⁵	Iron	✓			A		✓	
Chalk Bluff Trail Access	Dunklin			✓	C			✓
Champion Springs ⁵	Reynolds	✓			A		✓	
Clearwater	Reynolds	✓			A		✓	
Clearwater Lake	Reynolds	✓			A		✓	
Clubb Creek	Bollinger			✓	A		✓	
Coldwater Access	Wayne	✓			B		✓	
Coldwater — Inside Disabled Hunt Area	Wayne					✓		
Coldwater — Outside Disabled Hunt Area	Wayne	✓			B		✓	
Coon Island	Butler			✓	A		✓*‡	
Corkwood	Butler			✓	A		✓	
Crowleys Ridge	Stoddard	✓			B		✓	
Current River	Carter, Reynolds, Shannon	✓			A		✓	
Donaldson Point	New Madrid	✓			C			✓
Duck Creek north of Hwy. Z	Bollinger, Stoddard, Wayne			✓	A		✓*	
Duck Creek south of Hwy. Z	Bollinger, Stoddard, Wayne			✓	A		✓*‡	
Duck Creek — Dark Cypress Swamp Unit	Bollinger			✓	A		✓*‡	
Duck Creek — Greenbrier Unit	Bollinger			✓	A		✓*‡	
Flatwoods	Wayne	✓			B		✓	
Frisbee Cutoff Access	Dunklin			✓	C			✓
Funk Memorial	Iron	✓			A		✓	
General Watkins	Scott	✓			B			✓
Gypsy Towersite	Bollinger			✓	A		✓	
Grassy Towersite	Bollinger			✓	A		✓	
Graves Mountain	Iron, Wayne	✓			B		✓	
Hawn Access	Bollinger		✓		B		✓	
Holly Ridge	Stoddard	✓			B		✓	
Hornersville Swamp	Dunklin		✓		C			✓
Horton Farm	Ste. Genevieve		✓		A		✓	
Iron Bridge Access	Wayne			✓	A		✓	
John L. and Georgia Girvin	New Madrid, Pemiscot		✓		C			✓
Juden Creek	Cape Girardeau					✓		
Ketcherside Mountain	Iron, Reynolds	✓			A		✓	
Knob Lick Towersite	St. Francois			✓	A		✓	
Lake Girardeau	Cape Girardeau			✓	A		✓	
Little River	Dunklin, Pemiscot			✓	C			✓
Little Whitewater	Bollinger		✓		B		✓	

⁵ This area is landlocked. You must get permission from surrounding landowners to gain access.

* Only nontoxic shot may be used.

‡ Firearms methods may be used to hunt turkeys only from Oct. 1–14.

Conservation Area Regulations

Area Name	County	Deer					Turkey	
		Archery and Firearms	Muzzleloader and Archery	Archery Methods Only	Antlerless Permits Allowed?	Managed Hunt Only	Archery and Firearms	Archery Methods Only
Logan Creek	Reynolds, Shannon	✓			A		✓	
Lon Sanders Canyon	Wayne			✓	A			✓
Mac and Zelma Carmichael State Forest ⁶	Butler			✓	C		✓	
Magnolia Hollow	Ste. Genevieve	✓			A		✓	
Maintz Wildlife Preserve	Cape Girardeau	✓			B		✓	
Marquand Access	Madison			✓	A		✓	
Millstream Gardens	Madison	✓			A		✓	
Oak Ridge	Stoddard	✓			B		✓	
Old Plantation Access	Cape Girardeau			✓	A		✓	
Otter Slough	Stoddard					✓		
Poplar Bluff	Butler	✓			B		✓	
Red Rock Landing	Perry	✓			B		✓	
Riverside	Iron, Reynolds, Wayne	✓			B		✓	
Sand Prairie	Scott			✓	A			✓
Sank	Bollinger		✓		B		✓	
Seven Island	Mississippi		✓		C			✓
Seventy-Six	Perry	✓			B		✓	
Stephen J. Sun	Butler	✓			B		✓	
Sweetgum Access	Bollinger			✓	A		✓	
Swift Ditch Access	New Madrid			✓	C			✓
Ten Mile Pond	Mississippi			✓	C			✓
Thompson Ford Access	Madison			✓	A		✓	
Tywappity Towersite	Scott			✓	A			✓
University Forest	Butler, Wayne	✓			B		✓	
Wappapello Lake	Wayne	✓			B		✓	
Warbler Woods	Dunklin		✓		C			✓
Wilhelmina	Butler, Dunklin		✓		C			✓
Windy Bar Island ⁷	Cape Girardeau	✓			B		✓	
Yokum School	Wayne	✓			B		✓	
Southwest 417-895-6880								
Alfred Newton Gossett	Dallas	✓			A		✓	
Barclay	Dallas	✓			A		✓	
Bear Creek	Laclede	✓			A		✓	
Bennett Spring Access	Dallas			✓	A		✓	
Bethel Prairie	Barton		✓		A		✓	
Bicentennial	Newton					✓		
Bluff Springs	Cedar	✓			A		✓	
Bois D'Arc ⁸	Greene			✓	A		✓	
Boston Ferry	Taney			✓	A			✓
Brush Creek	Polk	✓			A		✓	
Buffalo Hills	McDonald			✓	A			✓
Buffalo Wallow Prairie	Barton		✓		B		✓	
Bushwhacker Lake	Barton, Vernon		✓		B		✓	
Busiek	Christian		✓		A		✓	
Capps Creek	Newton		✓		A			✓
Charity Access	Dallas	✓			A		✓	

CONSERVATION AREA REGULATIONS

Area Name	County	Deer					Turkey	
		Archery and Firearms	Muzzleloader and Archery	Archery Methods Only	Antlerless Permits Allowed?	Managed Hunt Only	Archery and Firearms	Archery Methods Only
Clear Creek	Barton, Vernon		✓		B		✓	
Coffin Cave	Laclede		✓		A		✓	
Compton Hollow	Webster	✓			A		✓	
Comstock Prairie	Barton		✓		A		✓	
Corry Flatrocks	Dade			✓	A		✓	
Cowskin Access	McDonald	✓			A			✓
Cross Timbers Access	Hickory	✓			A		✓	
Dale Sare	Greene			✓	A		✓	
Deep Ford Access	McDonald	✓			A			✓
Diamond Grove Prairie	Newton		✓		A			✓
Dorris Creek Prairie	Barton			✓	A		✓	
Dr. O.E. and Eloise Sloan	Dade			✓	A		✓	
Drury-Mincy	Taney	✓			A		✓	
Drynob Access	Laclede			✓	A			✓
Drywood	Barton			✓	A		✓	
Edward B. and Marie O. Risch	Barton		✓		A		✓	
Fiddlers Ford Access	Dade			✓	A		✓	
Flag Spring	Barry, McDonald	✓			A			✓
Fort Crowder	Newton	✓			A			✓
Goodman Towersite	Newton			✓	A			✓
Goose Creek	Dallas, Laclede	✓			A		✓	
Hayes Spring	Stone	✓			A		✓	
Holland	Stone	✓			A		✓	
Hollister Towersite	Taney	✓			A		✓	
Horse Creek Prairie	Dade			✓	A		✓	
Huckleberry Ridge	McDonald	✓			A			✓
Indigo Prairie	Dade			✓	A		✓	
Jessie Hollow	Stone	✓			A		✓	
John Baumgardt Memorial	Barry	✓			A		✓	
John F. Murphy Memorial	Hickory	✓			A		✓	
Kickapoo Prairie	Lawrence	✓			A		✓	
Lanagan Towersite	McDonald		✓		A			✓
Lead Mine	Dallas	✓			C		✓	
Lester R. Davis Memorial Forest	Barton		✓		A		✓	
Lewis Family, Dean, Anna Mae and David D. Lewis Memorial	Taney			✓	A		✓	
Little Sac Woods	Greene	✓			C		✓	
Mary Lawson	Laclede	✓			A		✓	
Monegaw Prairie	Cedar			✓	A		✓	
Mo-No-I Prairie	Barton			✓	A		✓	
Mon-Shon Prairie	Barton			✓	A		✓	
Mule Shoe	Camden, Hickory	✓			A		✓	
Neosho Towersite	Newton			✓	A			✓
Niangua	Webster	✓			A		✓	
Niawathe Prairie	Dade			✓	A		✓	

⁶ This area is landlocked. You must get permission from surrounding landowners to gain access.

⁷ This area is accessible by boat via the Mississippi River.

⁸ This area is closed Oct. 10–11 for a managed hunt.

Conservation Area Regulations

Area Name	County	Deer					Turkey	
		Archery and Firearms	Muzzleloader and Archery	Archery Methods Only	Antlerless Permits Allowed?	Managed Hunt Only	Archery and Firearms	Archery Methods Only
Osage Fork	Laclede			✓	A		✓	
Paris Springs Access	Lawrence	✓			A		✓	
Pa Sole Prairie	Barton		✓		A		✓	
Phenix Access	Greene		✓		A		✓	
Pilot Knob	Stone	✓			A		✓	
Pleasant Hope	Polk	✓			C		✓	
Pomme De Terre Lake	Hickory, Polk	✓			A		✓	
Powell Towersite	McDonald	✓			A			✓
Providence Prairie	Lawrence	✓			A		✓	
Rader Access	Webster	✓			A		✓	
Redwing Prairie	Barton			✓	A		✓	
Roaring River	Barry	✓			A		✓	
Robert E. Talbot	Lawrence	✓			B		✓	
Rocky Barrens	Greene			✓	A		✓	
Sentinel	Polk	✓			A		✓	
Shawnee Trail	Barton		✓		A		✓	
Shelton Memorial	Dade			✓	A		✓	
Sky Prairie	Cedar			✓	A		✓	
Sons Creek	Dade			✓	A		✓	
Stockton Lake — Big Sac Unit	Cedar, Dade, Polk	✓			A		✓	
Stockton Lake — Little Sac Unit	Cedar, Dade, Polk		✓		A		✓	
Stony Point Prairie	Dade		✓		A		✓	
Stubblefield Access	Barry		✓		A		✓	
Tipton Ford Access	Newton			✓	A			✓
Treaty Line Prairie	Barton			✓	A		✓	
Truman Reservoir — Cross Timbers	Hickory	✓			A		✓	
Turkey Creek	Cedar	✓			A		✓	
Twenty-Five Mile Prairie	Polk		✓		A		✓	
Williams Ford Access	Dallas	✓			A		✓	
Wire Road	Stone		✓		A		✓	
St. Louis 636-441-4554								
August A. Busch	St. Charles					✓		
August G. Beckemeier	St. Louis					✓		
B.K. Leach Memorial	Lincoln			✓	A		✓*‡	
Blue Springs Creek	Crawford		✓		A		✓	
Bootleg Access	Washington	✓			A		✓	
Catawissa	Franklin		✓		A		✓	
Columbia Bottom	St. Louis					✓		
Crooked Creek	Crawford	✓			A		✓	
Cuivre Island — Island Portion Only	Lincoln, St. Charles	✓			C		✓	
Cuivre Island — Mainland Portion	Lincoln, St. Charles			✓	C		✓	
Daniel Boone	Warren	✓			C		✓	
Forest 44	St. Louis					✓		
Frank, Emma Elizabeth and Edna Reifsnider	Warren	✓			C		✓	
Howell Island	St. Charles, St. Louis			✓	A		✓	

CONSERVATION AREA REGULATIONS

Area Name	County	Deer					Turkey	
		Archery and Firearms	Muzzleloader and Archery	Archery Methods Only	Antlerless Permits Allowed?	Managed Hunt Only	Archery and Firearms	Archery Methods Only
Hughes Mountain	Washington	✓			A		✓	
Huzzah	Crawford	✓			A		✓	
John N. and Melba S. Anderson Memorial	Crawford			✓	A		✓	
Kessler Memorial	Lincoln			✓	A		✓	
Keysville Towersite	Crawford			✓	A		✓	
Kingston Access	Washington		✓		A		✓	
Klamberg (Roger) Woods	St. Louis					✓		
LaBarque Creek	Jefferson			✓	A		✓	
Little Indian Creek	Franklin, Washington	✓			A		✓	
Little Lost Creek	Warren	✓			C		✓	
Long Ridge	Franklin	✓			A		✓	
Marais Temps Clair	St. Charles					✓		
Meramec — Excluding Wildlife Refuge	Franklin	✓			A		✓	
Merrill Horse Access	Jefferson			✓	A		✓	
Myron and Sonya Glassberg Family	Jefferson			✓	A		✓	
Noser Mill	Franklin			✓	A		✓	
Pacific Palisades	Jefferson			✓	A		✓	
Pea Ridge	Washington	✓			A		✓	
Pearl G. and John J. Sizemore Memorial	Crawford			✓	A		✓	
Pelican Island	St. Louis					✓		
Prairie Slough	Lincoln, Pike			✓	A		✓	
Redhorse Access	Franklin		✓		A		✓	
River 'Round	Franklin		✓		A		✓	
Rockwoods Range	St. Louis					✓		
Rockwoods Reservation	St. Louis					✓		
Saint Stanislaus	St. Louis			✓	A			✓
Sandy Island	Lincoln	✓			A		✓	
Upper Mississippi — Dresser Island	St. Charles			✓	A		✓	
Upper Mississippi — Pool 26 Tracts	St. Charles	✓			A		✓	
Upper Mississippi — Stag, Sterling, Westport Islands	Lincoln	✓			A		✓	
Valley View Glades	Jefferson			✓	A		✓	
Victoria Glades	Jefferson			✓	A		✓	
Vonaventure Memorial Forest	Lincoln			✓	A		✓	
Weldon Spring	St. Charles					✓	✓	
William G. and Erma Parke White Memorial	Lincoln	✓			C		✓	
William R. Logan	Lincoln	✓			C		✓	
Young	Jefferson			✓	A		✓	

* Only nontoxic shot may be used.

† Firearms methods may be used to hunt turkeys only from Oct. 1–14.

Wildlife Code of Missouri

3 CSR 10-7.431 Deer Hunting

Seasons: General Provisions

(1) The current *Fall Deer & Turkey Hunting Regulations and Information* booklet is hereby incorporated in this Code by reference. This booklet is published annually in August by, and a printed copy can be obtained from, the Missouri Department of Conservation, PO Box 180, Jefferson City, MO 65102-0180 and is also available online at www.missouriconservation.org.

This rule does not incorporate any subsequent amendments or additions.

(2) Deer shall mean white-tailed deer and mule deer. Antlered deer shall mean deer with at least one (1) antler at least three inches (3") long, except as provided in 3 CSR 10-7.435. Deer may be pursued, taken, killed, possessed, or transported only as permitted in this Code.

(3) Persons hunting or pursuing deer must possess a prescribed deer hunting permit. Resident landowners can qualify for no-cost permits.

(4) Deer may be pursued or taken only from one-half (1/2) hour before sunrise until one-half (1/2) hour after sunset.

(5) Deer Hunting Methods.

(A) Archery: longbows, recurve bows, compound bows, crossbows, and atlatl.

(B) Muzzleloader: muzzleloading firearms as defined in 3 CSR 10-20.805 (including cap-and-ball firearms) .40 caliber or larger.

(C) Any legal method: archery and muzzleloader methods; atlatl; shotguns; handguns or rifles firing expanding-type centerfire ammunition; and air-powered guns, .40 caliber or larger, charged only from an external high compression power source (external hand pump, air tank, or air compressor).

(D) Prohibited, in use or possession:

1. Methods restricted by local ordinance;
2. Self-loading firearms with capacity of more than eleven (11) cartridges in magazine and chamber combined with the

Note: According to Rule 3 CSR 10-5.216 of the *Wildlife Code of Missouri*, if you have been convicted of multiple or major violations of the Code in the past five years, the Conservation Commission may consider suspending or revoking your hunting, trapping, and/or fishing privileges regardless of any previous court action. The point system the Commission uses to assess Code violations is explained at short.mdc.mo.gov/ZkV.

exception of concealable firearms, as defined in Chapter 571, RSMo.

Firearms possessed under this exception may not be used to take wildlife while deer hunting;

3. Ammunition propelling more than one (1) projectile at a single discharge, such as buckshot;

4. Full hard metal case projectiles;

5. Fully automatic firearms; and

6. Electronic calls or electronically activated calls.

(6) A person may take only two (2) antlered deer during the archery and firearms deer hunting seasons combined, except as follows:

(A) No more than one (1) antlered deer may be taken during the firearms deer season;

(B) Only one (1) antlered deer may be taken during the archery deer season prior to the November portion of the firearms deer hunting season;

(C) The Nonresident Firearms Any-Deer Hunting and Nonresident Archer's Hunting Permits established by 3 CSR 10-5.551 and 3 CSR 10-5.560 (both regular and youth priced permits) are valid for only (1) antlered deer between both permits during the archery and firearms deer hunting seasons combined; and

(D) Deer taken using managed deer hunting permits are not included in this limit.

(7) Deer may not be hunted, pursued, taken, or killed—

(A) While in a stream or other body of water;

(B) From a boat with a motor attached;

(C) With the aid of a motor-driven land conveyance or aircraft, except unmanned motor-driven

air conveyances may be used to recover wounded deer as specifically authorized by 3 CSR 10-7.410;

(D) With the aid of dogs, in use or possession, except for the recovery of wounded deer as specifically authorized by 3 CSR 10-7.410;

(E) With the aid of artificial light or night vision equipment;

(F) Within any area enclosed by a fence greater than seven feet (7') in height that could contain or restrict the free range of deer. Exceptions are provided in other rules or by written authorization of the director; and

(G) With the aid of bait (grain or other feed placed or scattered so as to constitute an attraction or enticement to deer). Scents and minerals, including salt, are not regarded as bait; however, mineral blocks with food additives are prohibited. An area is considered baited for ten (10) days following complete removal of bait. A person shall be in violation of this provision if they take or attempt to take deer by the aid of bait, where the person knows or reasonably should know the area is or has been baited. It is illegal to place bait in a way that causes others to be in violation of the baiting rule.

(8) During the firearms deer hunting season and during managed firearms deer hunts on those areas where such hunts are held, all persons hunting any game, and also adult mentors accompanying them, must wear a cap or hat and a shirt, vest, or coat of the color commonly known as hunter orange, which must be plainly visible from all sides. Camouflage orange garments do not meet this requirement. The following are exempt from this requirement:

- (A) Migratory game bird hunters;
 - (B) Archery permittees during the alternative methods portion;
 - (C) All hunters in counties closed during the antlerless portions;
 - (D) Hunters using archery methods while hunting within municipal boundaries where discharge of firearms is prohibited;
 - (E) Hunters on federal or state public hunting areas and during managed hunts where deer hunting is restricted to archery methods; and
 - (F) Hunters of small game and/or furbearers during the alternative methods portion.
- (9) Hunters who kill or injure a deer must make a reasonable effort to retrieve and tag it, but this does not authorize trespass.
- (10) Hunters who take a deer shall void their permit immediately by notching the month and date of harvest and shall keep the deer separate or distinctly identifiable from deer taken or possessed by another. When the deer is not personally attended and prior to reporting through the Telecheck Harvest Reporting System, the voided permit or proper label shall be attached to the deer. Deer may be possessed and transported only by the taker until reported through the Telecheck Harvest Reporting System. All deer taken shall be accurately reported by the taker or in the taker's immediate presence through the Telecheck Harvest Reporting System by 10 p.m. on the day taken. The Telecheck confirmation number shall be recorded immediately on the deer hunting permit. The deer shall remain intact or as a field-dressed carcass until the deer is reported through the Telecheck Harvest Reporting System. All deer shall be reported through the Telecheck Harvest Reporting System prior to processing, prior to transportation outside the county of harvest, or prior to being removed from the state. After reporting through the Telecheck Harvest Reporting System, deer may be possessed, transported, and stored by anyone when labeled with the permit

or any label that includes the full name and address of the taker, date taken, and Telecheck confirmation number.

(11) Deer (or parts thereof) reported in accordance with established procedures, when labeled with the full name and address of the taker, the date taken, and the Telecheck confirmation number of the deer, may be possessed, transported, and stored by anyone. Commercially processed deer meat may be donated to not-for-profit charitable organizations under guidelines established by the director.

3 CSR 10-7.432 Deer: Archery Hunting Season

(1) The archery deer hunting season is September 15 through January 15, excluding the November portion of the firearms deer hunting season. Use archery methods only; firearms may not be possessed except any person may carry concealable firearms, as defined in Chapter 571, RSMo, on or about his/her person while hunting. Firearms possessed under this exception may not be used to take wildlife while archery hunting.

(2) Archery Deer Hunting Permits.

(A) Resident or Nonresident Archer's Hunting Permit. Valid for two (2) deer statewide, except that only one (1) antlered deer may be taken prior to the November portion of the firearms deer hunting season and the limits established by 3 CSR 10-7.431 for antlered deer shall apply.

(B) Resident or Nonresident Archery Antlerless Deer Hunting Permit. Valid for one (1) antlerless deer in any open county. Persons may purchase and fill any number of these permits, where valid. A Nonresident Archer's Hunting Permit or a Nonresident Landowner Archer's Hunting Permit must be purchased before purchasing Nonresident Archery Antlerless Deer Hunting Permits.

3 CSR 10-7.433 Deer: Firearms Hunting Season

(1) The firearms deer hunting season is comprised of six (6) portions.

(A) Antlerless portions: October 9 through 11, 2026, and December 5 through 13, 2026; use any legal deer hunting method to take antlerless deer in Adair, Audrain, Barry, Barton, Bates, Benton, Bollinger, Boone, Buchanan, Caldwell, Callaway, Camden, Cape Girardeau, Carroll, Cass, Cedar, Chariton, Christian, Clark, Clay, Clinton, Cole, Cooper, Crawford, Dade, Dallas, Daviess, DeKalb, Dent, Douglas, Franklin, Gasconade, Gentry, Greene, Grundy, Harrison, Henry, Hickory, Howard, Howell, Jackson, Jasper, Jefferson, Johnson, Knox, Laclede, Lafayette, Lawrence, Lewis, Lincoln, Linn, Livingston, Macon, Madison, Maries, Marion, McDonald, Mercer, Miller, Moniteau, Monroe, Montgomery, Morgan, Newton, Oregon, Osage, Ozark, Perry, Pettis, Phelps, Pike, Platte, Polk, Pulaski, Putnam, Ralls, Randolph, Ray, Reynolds, Ripley, Saline, Schuyler, Scotland, Shannon, Shelby, St. Charles, St. Clair, St. Francois, St. Louis, Ste. Genevieve, Stone, Sullivan, Taney, Texas, Vernon, Warren, Washington, Webster, Worth, and Wright counties.

(B) Youth portions: October 24 through 25, 2026, and November 27 through 29, 2026; for persons at least six (6) but not older than fifteen (15) years of age on the opening day of the early youth portion; use any legal deer hunting method to take deer statewide.

(C) November portion: November 14 through 24, 2026; use any legal deer hunting method to take deer statewide.

(D) Alternative methods portion: December 26, 2026, through January 5, 2027; use muzzleloader and archery methods, crossbows, atlatl, handguns, and air-powered guns as defined in 3 CSR 10-7.431 to take deer statewide.

(2) Firearms Deer Hunting Permits.

(A) Resident or Nonresident Firearms Any-Deer Hunting Permit: valid for one (1) deer statewide, except that only antlerless deer may be taken

Wildlife Code of Missouri

during the antlerless portions of the season and the limits established by 3 CSR 10-7.431 for antlered deer shall apply.

(B) Resident or Nonresident Firearms Antlerless Deer Hunting Permit: valid for one (1) antlerless deer in any open county. Persons may purchase any number of these permits and fill them where valid. A Nonresident Firearms Any-Deer Hunting Permit, Nonresident Landowner Firearms Any-Deer Hunting Permit, or a Nonresident Managed Deer Hunting Permit must be purchased before purchasing Nonresident Firearms Antlerless Deer Hunting Permits.

(3) Other wildlife may be hunted during the firearms deer hunting season except as further restricted in this section—

(A) During the November portion statewide and the antlerless portions in open counties, other wildlife (except furbearers) may be hunted only with pistol, revolver, or rifle firing a .22 caliber or smaller rimfire cartridge, or a shotgun and shot not larger than No. 4; except that waterfowl hunters, trappers, or landowners on their land may use other methods as specified in 3 CSR 10-7.410(1)(H); and except that elk hunters may use other methods as specified in 3 CSR 10-7.700(4) during the firearms portion of the elk season;

(B) During the November portion statewide and the antlerless portions in open counties, furbearers may be hunted within the established furbearer hunting seasons during daylight hours using any legal deer hunting method by persons holding an unfilled firearms deer hunting permit, and—

1. A Resident Small Game Hunting Permit; or
2. A Nonresident Furbearer Hunting and Trapping Permit;

(C) Furbearers may not be chased, pursued, or taken with the aid of dogs during daylight hours from November 1 through the end of

the November portion statewide and the antlerless portions in open counties; and

(D) Squirrels and rabbits may not be chased, pursued, or taken with the aid of dogs during daylight hours of the November portion in Butler, Carter, Dent, Iron, Madison, Oregon, Reynolds, Ripley, Shannon, and Wayne counties.

(4) Feral hogs may be taken in any number during the firearms deer hunting season as follows:

(A) Hunters must possess a valid small game hunting or unfilled firearms deer hunting permit and abide by the methods of pursuit allowed for deer as well as any other restrictions that may apply on specific public areas;

(B) During the November portion statewide and the antlerless portions in open counties—

1. Firearms deer permittees may only use methods allowed for deer;
2. Small game permittees may only use pistol, revolver, or rifle firing a .22 caliber or smaller rimfire cartridge, or a shotgun with shot not larger than No. 4; and
3. Dogs may not be used;

(C) During the youth and alternative methods portions—

1. Deer permittees may only use methods allowed for deer; and
2. Small game permittees may only use methods allowed for small game; and

(D) Resident landowners on qualifying land are not required to have any permit and may use any method to take feral hogs throughout the year.

3 CSR 10-7.434 Deer: Landowner Privileges

(1) Resident and nonresident landowners as defined in 3 CSR 10-20.805 may obtain landowner deer hunting permits from any permit vendor, but only after application to

and approval by the department in accordance with 3 CSR 10-7.412.

(A) Approved resident landowners may obtain the following permits at no-cost: one (1) Resident Landowner Firearms Any-Deer Hunting Permit, one (1) Resident Landowner Archer's Hunting Permit, and, if property is in a county in which Archery Antlerless Deer Hunting Permits can be used, two (2) Resident Landowner Archery Antlerless Deer Hunting Permits.

(B) In addition to the permits listed in subsection (1)(A), approved resident landowners with seventy-five (75) or more acres located in a single county or at least seventy-five (75) continuous acres bisected by a county boundary may obtain two (2) no-cost Resident Landowner Firearms Antlerless Deer Hunting Permits. Resident landowners with at least seventy-five (75) acres in more than one (1) county must comply with landowner antlerless deer limits for each county.

(C) Approved nonresident landowners may purchase the following reduced-cost Nonresident Landowner Deer Hunting Permits: one (1) Nonresident Landowner Firearms Any-Deer Hunting Permit and one (1) Nonresident Landowner Archer's Hunting Permit.

(2) All landowner deer hunting permits are valid only on qualifying property. Regardless of department approval to obtain or purchase landowner permits, all landowner deer hunting permits are valid only if the holder is a Resident or Nonresident Landowner as defined in 3 CSR 10-20.805 at the time the permit is used.

(3) All landowners who take deer on landowner permits may also purchase and fill other deer hunting permits but must abide by seasons, limits, and restrictions. A landowner may take only two (2) antlered deer during the archery and firearms deer hunting seasons combined, with no more than one (1) antlered deer taken during the firearms deer season and only one (1) antlered deer may be taken prior to the

November portion of the firearms deer hunting season.

(4) In the case of corporate ownership of land, persons defined as landowners include Missouri residents who are—

- (A) General partners of resident limited liability partnerships, limited partnerships, or limited liability limited partnerships, and general partners of general partnerships formed by written agreement;
- (B) Officers of resident or foreign corporations;
- (C) Managing members of resident limited liability companies; or
- (D) Officers of benevolent associations organized pursuant to Chapter 352 of the *Revised Statutes of Missouri*.

3 CSR 10-7.436 Deer: Managed Hunts

Additional deer may be taken at special managed deer hunts established annually by the department. A person may apply for and participate in only one (1) managed deer hunt during a permit year except that persons permanently confined to a wheelchair may participate in more than one (1) hunt. Persons selected to participate must purchase a Resident or Nonresident Managed Deer Hunting Permit and abide by rules established for the hunt.

3 CSR 10-7.437 Deer: Antlerless Deer Hunting Permit Availability

- (1) Archery Deer Hunting Season.
 - (A) Resident and Nonresident Archery Antlerless Deer Hunting Permits are valid statewide.
- (2) Firearms Deer Hunting Season.
 - (A) Resident and Nonresident Firearms Antlerless Deer Hunting Permits are not valid in the counties of Atchison, Dunklin, Mississippi, New Madrid, and Pemiscot.
 - (B) Only one (1) Resident or Nonresident Firearms Antlerless Deer Hunting Permit per person may be filled in the counties of Andrew, Butler, Carter, Holt, Iron, Nodaway, Reynolds, Scott, Stoddard, and Wayne.

(C) Only two (2) Resident or Nonresident Firearms Antlerless Deer Hunting Permits per person may be filled in the counties of Bollinger, Madison, and Shannon.

(D) Only four (4) Resident or Nonresident Firearms Antlerless Deer Hunting Permits per person may be filled in the counties of Adair, Audrain, Barry, Barton, Bates, Benton, Boone, Buchanan, Caldwell, Callaway, Camden, Cape Girardeau, Carroll, Cass, Cedar, Chariton, Christian, Clark, Clay, Clinton, Cole, Cooper, Crawford, Dade, Dallas, Daviess, DeKalb, Dent, Douglas, Franklin, Gasconade, Gentry, Greene, Grundy, Harrison, Henry, Hickory, Howard, Howell, Jackson, Jasper, Jefferson, Johnson, Knox, Laclede, Lafayette, Lawrence, Lewis, Lincoln, Linn, Livingston, Macon, Maries, Marion, McDonald, Mercer, Miller, Moniteau, Monroe, Montgomery, Morgan, Newton, Oregon, Osage, Ozark, Perry, Pettis, Phelps, Pike, Platte, Polk, Pulaski, Putnam, Ralls, Randolph, Ray, Ripley, Saline, Schuyler, Scotland, Shelby, St. Charles, St. Clair, St. Francois, St. Louis, Ste. Genevieve, Stone, Sullivan, Taney, Texas, Vernon, Warren, Washington, Webster, Worth, and Wright.

3 CSR 10-7.438 Deer: Regulations for Department Areas

Deer may be hunted on lands owned or leased by the department and on lands managed by the department under cooperative agreement as authorized in the current *Fall Deer & Turkey Hunting Regulations and Information* booklet, which is incorporated in this Code by reference. This booklet is published annually in August by, and a printed copy can be obtained from, the Missouri Department of Conservation, PO Box 180, Jefferson City, MO 65102-0180 and is also available online at www.missouriconservation.org. This rule does not incorporate any subsequent amendments or additions.

3 CSR 10-7.455 Turkeys: Seasons, Methods, Limits

(1) Turkeys may be pursued, taken, killed, possessed, or transported only as permitted in this rule.

(A) Spring Season and Youth Spring Season. A person possessing the prescribed turkey hunting permit may take two (2) male turkeys or turkeys with visible beards during the spring season and the youth spring season combined, except the Nonresident Spring Turkey Hunting Permit established by 3 CSR 10-5.565 (both regular and youth priced permits) is valid for only one (1) male turkey or turkey with a visible beard. A turkey taken during a managed hunt will count towards an individual's limit.

1. Spring Season. The spring season will be from April 20 through May 10, 2026. During the spring season the limits established by subsection (1)(A) of this rule shall apply, provided only one (1) turkey may be taken before April 27, 2026, and only one (1) turkey may be taken per day, except a second bird may be taken before April 27, 2026, by youth hunters who are eligible to take two (2) turkeys and also harvested a turkey during the youth spring season. Turkeys may be taken only from one-half (1/2) hour before sunrise to 1:00 p.m. Central Daylight Time (CDT) on public lands and from one-half (1/2) hour before sunrise to sunset on private lands.

2. Youth Spring Season. The two-(2-) day youth spring season will be from April 11 through April 12, 2026. Any person possessing the prescribed turkey hunting permit and who is at least six (6) but not older than fifteen (15) years of age on the opening day of the youth spring season may take only one (1) male turkey or turkey with visible beard during the youth spring season. A turkey harvested during the youth spring season

Wildlife Code of Missouri

will count towards the limits established by subsection (1)(A) of this rule. Turkeys may be taken only from one-half (1/2) hour before sunrise to sunset.

3. During the spring season and youth spring season turkeys may be taken only by shotgun, with shot no larger than No. 4, atlatl, crossbow, or bow; without the use of dogs (except for the recovery of wounded turkey as specifically authorized by 3 CSR 10-7.410), bait, electronic calls, or live decoys. Possession of electronic calls or shotshells loaded with shot larger than No. 4 is prohibited while hunting turkeys.

(B) Fall Season. The fall season is comprised of two (2) portions. A person possessing the prescribed turkey hunting permit may take only two (2) turkeys of either sex during the fall season.

1. Archery Portion: September 15 through January 15, excluding the dates of the November portion of the firearms deer season. Turkeys may be taken only by atlatl, bows, and crossbows; without the use of dogs (except for the recovery of wounded turkey as specifically authorized by 3 CSR 10-7.410), bait, electronic calls, or live decoys; from one-half (1/2) hour before sunrise to one-half (1/2) hour after sunset. Possession of electronic calls is prohibited while hunting turkeys.

2. Firearms Portion: October 1 through October 31 in all counties except Dunklin, McDonald, Mississippi, New Madrid, Newton, Pemiscot, and Scott. Turkeys may be taken only by shotgun, with shot no larger than No. 4; without the use of dogs (except for the recovery of wounded turkey as specifically authorized by 3 CSR 10-7.410), bait, electronic calls, or live decoys; from one-half (1/2) hour before sunrise to sunset. Possession of electronic calls or

shotshells loaded with shot larger than No. 4 is prohibited while hunting turkeys.

3. A person, while in the act of pursuing or hunting turkey during the fall season, shall not have both a firearm and an atlatl, bow, or crossbow on his/her person except any person may carry concealable firearms, as defined in Chapter 571, RSMo, on or about his/her person while hunting. Firearms possessed under this exception may not be used to take wildlife.

(2) Hunters who take a turkey shall void their permit immediately by notching the month and date of harvest and shall keep the turkey separate or distinctly identifiable from turkeys taken or possessed by another. When the turkey is not personally attended and prior to reporting through the Telecheck Harvest Reporting System, the voided permit or proper label shall be attached to the turkey. Turkeys may be possessed and transported only by the taker until reported through the Telecheck Harvest Reporting System. All turkeys taken shall be accurately reported by the taker or in the taker's immediate presence through the Telecheck Harvest Reporting System by 10:00 p.m. on the day taken. The Telecheck confirmation number shall be recorded immediately on the turkey hunting permit. The head and plumage of the turkey shall remain intact until the turkey is reported through the Telecheck Harvest Reporting System. All turkeys shall be reported through the Telecheck Harvest Reporting System prior to processing or being removed from the state. After reporting through the Telecheck Harvest Reporting System, turkeys may be possessed, transported, and stored by anyone when labeled with the permit or any label that includes the full name and address of the taker, date taken, and Telecheck confirmation number.

(3) Bait shall mean grain or other feed placed or scattered so as to constitute an attraction or enticement to turkeys.

An area shall be considered baited for ten (10) days following complete removal of the bait.

(4) Resident and nonresident landowners as defined in 3 CSR 10-20.805 may obtain landowner turkey hunting permits from any permit vendor, but only after application to and approval by the department in accordance with 3 CSR 10-7.412.

(A) Approved resident landowners may obtain the following permits at no-cost: one (1) Resident Spring Turkey Hunting Permit, one (1) Resident Landowner Archer's Hunting Permit, and one (1) Resident Fall Turkey Hunting Permit.

(B) Approved nonresident landowners may obtain the following permits at a reduced-cost: one (1) Nonresident Landowner Spring Turkey Hunting Permit, one (1) Nonresident Landowner Archer's Hunting Permit, and one (1) Nonresident Landowner Fall Turkey Hunting Permit.

(C) All landowner turkey hunting permits are valid only on qualifying property. Regardless of department approval to obtain or purchase landowner permits, all landowner turkey hunting permits are valid only if the holder is a resident or nonresident landowner as defined in 3 CSR 10-20.805 at the time the permit is used.

(D) All landowners who take turkey on landowner permits may also purchase and fill other turkey hunting permits but must abide by seasons, limits, and restrictions.

(E) All landowners taking turkeys on a landowner turkey hunting permit shall report the turkeys through the Telecheck Harvest Reporting System as required in this rule.

(5) Any person who kills or injures any wild turkey shall make a reasonable effort to retrieve the turkey and include it in his/her season limit.

(6) Turkeys (or parts thereof) reported in accordance with established procedures, when labeled with the full name and address of the taker,

the date taken, and the Telecheck confirmation number of the turkey, may be possessed, transported, and stored by anyone.

(7) Feral hogs may be taken in any number during the spring firearms turkey season and youth spring season only by the holder of a valid unused turkey hunting permit and only by methods and times prescribed for taking turkeys. During the fall firearms turkey season, feral hogs may be taken only by the holder of a valid, unused turkey hunting permit or a small game hunting permit and only by methods prescribed in Chapter 7 for taking wildlife and without the use of bait. Other restrictions may apply on public lands. Resident landowners as defined in this Code may take feral hogs on their own property at any time, by any method, and without permit.

3 CSR 10-4.135 Transportation

(1) Wildlife legally taken by sport hunting and fishing may be possessed and transported into, within, or out of this state as personal baggage of the taker, who has in his/her possession the required permit, or by other lawful possessor. Except for black bears, cervids, and turkeys taken in Missouri, persons possessing wildlife taken by another shall plainly label that wildlife with the full name, address, and permit number of the taker and the date taken, except that Missouri limits shall apply on Missouri waters unless otherwise provided by reciprocal agreement.

Except as otherwise provided in this rule, black bears, cervids, and turkeys reported in accordance with established procedures, when labeled with the full name, address, date taken, and Telecheck confirmation number of the taker, may be possessed, transported, and stored by anyone.

(2) Wildlife legally taken and exported from another state or country may also be shipped into Missouri by common carrier, except cervid carcasses (or parts thereof). Cervid carcasses (or parts thereof) taken from or obtained outside of Missouri may not be imported,

transported, or possessed in Missouri, except—

- (A) Meat that is cut and wrapped;
- (B) Meat that has been boned out;
- (C) Quarters or other portions of meat with no part of the spinal column or head attached;
- (D) Hides from which all excess tissue has been removed;
- (E) Antlers;
- (F) Antlers attached to skull plates or skulls cleaned of all muscle and brain tissue;
- (G) Upper canine teeth;
- (H) Finished taxidermy products; and
- (I) Head with cape and not more than six inches (6") of neck attached, only if taken to a licensed taxidermist within forty-eight (48) hours of entry.

(3) In addition to personal transportation, legally possessed commercial fish, frogs, cervid hides, squirrel and rabbit pelts, furbearer pelts and carcasses, and black bear pelts may be shipped by mail, express and freight, when truly labeled with the names and addresses of shipper and addressee, shipper's permit number, or Telecheck confirmation number, as required, and the contents of each package. Wildlife breeders, taxidermists, fur dealers, and tanners may ship according to regulations specifically provided for such permittees. Wildlife shall not be accepted for shipment unless the shipper shall have complied with the provisions of this rule.

(4) Notwithstanding other provisions of this rule, the transportation of waterfowl and other migratory birds shall be in accordance with applicable federal regulations.

3 CSR 10-4.140 Possession, Storage, and Processing

(1) Wildlife legally taken or acquired may be possessed and stored, preserved, or under refrigeration only at the possessor's home, camp, place of lodging, or in a commercial establishment. Turkeys may be possessed or stored not later than February 15 next following the close

of the season when taken. Except as otherwise provided for taxidermists, tanners, and commercial game processors, cervid carcasses (or parts thereof) not retained by the taker or possessor shall be disposed of only in a permitted sanitary landfill or transfer station, or on the property where the animal was taken. Taxidermists, tanners, and commercial game processors shall dispose of cervid carcasses (or parts thereof) only in accordance with rules specifically provided for such permittees.

(2) All stored wildlife, except black bears, deer, elk, and turkeys taken in Missouri, shall be labeled with the owner's full name and address, or Conservation Number, and permit number if required, species, and date of placing in storage. If taken in another state or country, it also shall include the export certificate, if required. Stored black bears, deer, elk, and turkeys taken in Missouri shall be labeled with the taker's full name and address, or Conservation Number, the date taken, and the Telecheck confirmation number of the black bear, deer, elk, or turkey.

(3) The manager of any commercial processing or cold storage plant shall possess, process, or store black bears, deer, and elk only under the provisions of 3 CSR 10-10.744. Black bears, deer, and elk left for processing at any commercial processing plant shall be claimed by the owner by May 1 following the season when taken. All commercially-processed black bears, deer, and elk not claimed and picked up or stored by May 1 following the season when taken shall be considered abandoned and must be reported immediately to an agent of the department for disposal.

3 CSR 10-4.200 Chronic Wasting Disease

(1) The placement of grain, salt products, minerals, and other consumable natural and manufactured products is prohibited in designated counties. Designated counties are those within ten (10) miles of a confirmed Chronic Wasting Disease-positive test

Wildlife Code of Missouri

result for any cervid. See the current *Fall Deer & Turkey Hunting Regulations and Information* booklet, hereby incorporated in this Code by reference, for designated counties. This booklet is published annually in August by, and a printed copy can be obtained from, the Missouri Department of Conservation, PO Box 180, Jefferson City, MO 65102-0180 and is also available online at www.missouriconservation.org.

This rule does not incorporate any subsequent amendments or additions. The following exceptions apply:

- (A) Feed placed within one hundred (100) feet of any residence or occupied building; or
- (B) Feed placed in such a manner to reasonably exclude access by deer; or
- (C) Feed placed as part of a feral hog or CWD management effort authorized by an agent of the department; or
- (D) Feed and minerals present solely as a result of normal agricultural or forest management or crop and wildlife food production practices.

(2) The head from any deer taken within a designated county on the first Saturday and Sunday of the November portion of the deer firearms hunting season must be presented by the taker to a designated disease surveillance sampling station on the day taken. See the current *Fall Deer & Turkey Hunting Regulations and Information* booklet, hereby incorporated in this Code by reference, for designated counties and sampling station locations. This booklet is published annually in August by, and a printed copy can be obtained from, the Missouri Department of Conservation, PO Box 180, Jefferson City, MO 65102-0180 and is also available online at www.missouriconservation.org. This rule does not incorporate any subsequent amendments or additions.

3 CSR 10-7.412 Landowner Application

(1) Resident and nonresident landowners as defined in 3 CSR

10-20.805 may apply for approval on a form provided by the department to obtain landowner deer and turkey hunting permits.

(2) Resident landowners as defined in 3 CSR 10-20.805 whose qualifying property is in Carter, Reynolds, or Shannon counties may apply for approval to be eligible for the Resident Antlered Elk Hunting Permit(s) and Resident Antlerless Elk Hunting Permit(s) awarded to approved resident landowners as described in 3 CSR 10-7.710.

(3) Resident landowners as defined in 3 CSR 10-20.805 whose qualifying property is fully located in any Black Bear Management Zone may apply for approval to be eligible for the Resident Black Bear Hunting Permits awarded to approved resident landowners within the Bear Management Zone for which they are applying, as described in 3 CSR 10-7.905.

(4) This application shall include the applicant's name, date of birth, domicile address, phone number, conservation identification number, e-mail, property acreage, landowner type, type of corporate ownership (if applicable), and parcel identification for the qualifying property. All applicants must submit an individual application. A new application for approval to obtain landowner deer and turkey hunting permits or to establish eligibility for the bear and elk permits awarded to approved resident landowners must be submitted at least once every three (3) years or at any time when there is a change to any information required on the current application. Approval of applications received less than sixty (60) days prior to any deer or turkey hunting season or prior to any bear or elk hunt application period cannot be guaranteed. In addition to the application required by this rule, submission of proof of eligibility to receive landowner permits or for the bear or elk permits awarded to approved resident landowners may also be required by the department at any time. Failure to submit satisfactory proof of eligibility at the request of the

department shall be sufficient cause for denial of an application or withdrawal of approval to obtain landowner deer or turkey hunting permits or to be considered for the bear or elk permits awarded to approved resident landowners.

3 CSR 10-20.805 Definitions

(This is a partial presentation of 3 CSR 10-20.805. The complete rule is available upon request from the Conservation Department and on the State of Missouri website at www.sos.mo.gov/adrules/csr/current/3csr/3csr.asp.)

- (1) For the purpose of this Code the following definitions shall govern unless a different meaning is stated or clearly evident from the context.
- (2) Antlered deer: A deer having at least one (1) antler not less than three inches (3") long.
- (5) Atlatl: A rod or narrow board-like device used to launch, through a throwing motion of the arm, a dart five to eight feet (5'-8') in length.
- (8) Bow: A device drawn and held by hand and not fastened to a stock nor to any other mechanism that maintains the device in a drawn position. This definition includes longbows, recurve bows, and compound bows.
- (10) Cervid: All species of the deer family (family Cervidae) including those commonly known as white-tailed, mule, fallow, sika, red, musk, Pere David's deer, moose, caribou, reindeer, elk, or wapiti, and all deer-hybrids.
- (18) Crossbow: A device for discharging quarrels or bolts, formed of a bow set crosswise on a stock, usually drawn by means of a mechanism and discharged by release of a trigger.
- (28) Firearms: Pistols, revolvers, and rifles propelling a single projectile at one (1) discharge including those powered by spring, air, or compressed gas, and shotguns not larger than ten (10) gauge.
- (35) Handgun: Any firearm originally designed, made, and intended to fire a projectile (bullet) from one (1) or more barrels when held in one (1) hand, and having a short stock designed

to be gripped by one (1) hand at an angle to and extending below the line of the bore(s), with a barrel less than sixteen inches (16") in length, measured from the face of the bolt or standing breech (excluding any muzzle device not permanently attached to the barrel), and an overall length less than twenty-six inches (26") as measured between the muzzle of the barrel and the rearmost portion of the firearm (excluding any pistol brace, muzzle device, or other firearm accessory not permanently attached to the firearm). The use of a pistol brace is specifically authorized, and a second hand may be used for support when firing.

(41) Managed deer hunt: A prescribed deer hunt conducted on a designated area for which harvest methods, harvest quotas, and numbers of participants are determined annually and presented in the deer hunting rules (3 CSR 10-7.431 and 3 CSR 10-7.436).

(45) Muzzleloading firearm: Any firearm capable of being loaded only from the muzzle; including any firearm capable of having the powder or propellant loaded from the breech, provided the bullet or projectile(s) is/are capable of being loaded only from the muzzle.

(46) Night vision equipment: Optical devices (that is, binoculars or scopes) using light amplifying circuits that are electrical or battery powered.

(47) Nonresident landowner: Any nonresident of Missouri who is the owner of at least seventy-five (75) acres in one (1) contiguous tract in the state of Missouri, or any member of the immediate household whose legal residence and domicile is the same as the nonresident landowner's for at least thirty (30) days last past. For the purposes of this definition, settlors, revocable, and permissible distributees are defined as found in section 456.1-103, RSMo. In the case of corporate ownership of land or land held in trust, persons defined as nonresident landowners include nonresidents of Missouri who are—

(A) General partners of resident or foreign limited liability partnerships,

limited partnerships, or limited liability limited partnerships, and general partners of general partnerships formed by written agreement;

(B) Officers of resident or foreign corporations;

(C) Managing members of resident or foreign limited liability companies;

(D) Officers of benevolent associations organized pursuant to Chapter 352, RSMo;

(E) Settlers of a revocable trust; and

(F) Permissible distributees of an irrevocable trust.

(56) Resident landowner: Any Missouri resident who is the owner of at least five (5) acres in one (1) contiguous tract, or any member of the immediate household whose legal residence or domicile is the same as the landowner's for at least thirty (30) days last past, except ownership of at least twenty (20) acres in one (1) contiguous tract is required to qualify for resident landowner privileges to hunt bears, deer, elk, and turkey. For the purposes of this definition, settlors, revocable, and permissible distributees are defined as found in section 456.1-103, RSMo. In the case of corporate ownership of land or land held in trust, persons defined as resident landowners include residents of Missouri who are—

(A) General partners of resident or foreign limited liability partnerships, limited partnerships, or limited liability limited partnerships, and general partners of general partnerships formed by written agreement;

(B) Officers of resident or foreign corporations;

(C) Managing members of resident or foreign limited liability companies;

(D) Officers of benevolent associations organized pursuant to Chapter 352, RSMo;

(E) Settlers of a revocable trust; and

(F) Permissible distributees of an irrevocable trust.

(62) Take or taking: Includes killing, trapping, snaring, netting, or capturing

in any manner, any wildlife or feral swine, and also refers to pursuing, molesting, hunting, wounding; or the placing, setting, or use of any net, trap, device, contrivance, or substance in an attempt to take; and every act of assistance to every other person in taking or attempting to take any wildlife or feral swine.

(64) Transport and transportation: All carrying or moving or causing to be carried or moved from one (1) point to another, regardless of distance, vehicle, or manner, and includes offering or receiving for transport or transit.

After the Harvest

Whether you're using a traditional paper permit or the MO Hunting app, after harvesting a deer or turkey, you must notch your permit and Telecheck your game. Here's how.

Notch It

Immediately after harvesting a deer or turkey, you must notch your permit.

- To notch a paper permit, tear a small notch in the month and day of harvest on the permit.
- To notch a permit using the MO Hunting app, simply select the permit you wish to use from the list in the app, and follow the short, easy prompts on the screen.

Once you notch your permit, you may transport your turkey within Missouri, but you must Telecheck it by 10 p.m. on the day of harvest. You must Telecheck your deer before transporting it out of the county where it was harvested or by 10 p.m. on the day of harvest, whichever comes first.



Tag It If You Leave It

As long as you stay with your harvested game, you don't need to attach a tag to it. But if you leave your deer or turkey unattended, you must attach a tag.

- If you have a paper permit, you can simply attach your notched permit to the deer or turkey. We recommend sealing the permit in a zip-top bag and attaching the bag with string, wire, or tape.
- If you're using the MO Hunting app, you must attach a label with your full name, address, permit number, and date of harvest to the deer or turkey.



Check It

You must Telecheck your turkey or deer before processing it. You must Telecheck your turkey before transporting it out of the state or by 10 p.m. on the day of harvest, whichever comes first. You must Telecheck your deer before transporting it out of the county where it was harvested or by 10 p.m. on the day of harvest, whichever comes first.

- If you're using a paper permit, follow the Telecheck instructions on Page 67. Write the confirmation number provided by Telecheck on your permit.
- If you're using the MO Hunting app, select your notched permit from the list on the screen, tap "Telecheck," and follow the prompts. Telecheck will upload a confirmation number directly to your mobile device.

After you've reported to Telecheck, your deer or turkey may be processed, stored, or transported by anyone as long as it is labeled with your full name, address, date taken, and Telecheck confirmation number. You may now transport your deer or turkey out of state. Be sure to check the regulations of other states regarding deer and turkey transportation.



Things to Remember



DAVID STONNER

- If you harvest a deer from designated counties during Nov. 14–15, 2026, you must take your deer (or the head) on the day of harvest to a mandatory CWD sampling station. See pages 7–10.
- Use the correct permit. Many hunters carry multiple permits while deer and turkey hunting, so check your permit carefully before notching it to make sure you're using the right one.
- Notching voids a permit. Do not notch your permit until you harvest a deer or turkey.
- Deer carcasses shall remain fully intact or field-dressed until they are reported through Telecheck. Turkeys must have their heads and plumage intact until they are reported through Telecheck.
- You must Telecheck your turkey by 10 p.m. on the day of harvest. You must Telecheck your deer before transporting it out of the county where it was harvested or by 10 p.m. on the day of harvest, whichever comes first.
- All deer and turkeys must be checked before they can be removed from Missouri.
- Only the person who harvested the deer or turkey may possess and transport the game before it has been checked.
- After checking, deer and turkeys may be possessed and transported by anyone, but must be labeled with the taker's permit or full name, address, date taken, and Telecheck confirmation number.
- Avoid duplicate Telecheck records. If you are given a Telecheck confirmation number, your checking information has been successfully received and recorded. If you're using a paper permit, write the confirmation number on the permit, and the checking process is complete. Do not try to check the same deer or turkey twice.

Properly disposing of deer carcasses helps prevent the spread of deer diseases, including CWD. Moving carcasses and leaving them on the land introduces the greatest risk for disease spread. You can do your part to ensure the health of Missouri's deer population by following these practices:

- Dispose of all deer carcass remains in trash that is dumped in a sanitary landfill, or
- Dispose of the remains on the same property where the deer was harvested (bury them if possible).

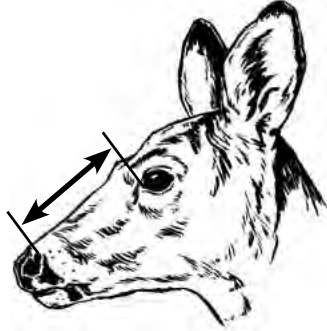
Telecheck

Information Needed to Telecheck Deer

When you Telecheck your deer, you will be asked a few short questions based on whether you are checking a doe or an antlered buck. The illustrations to the right show how to gather the measurements you will need. These measurements will help biologists gather information on the ages of deer harvested.

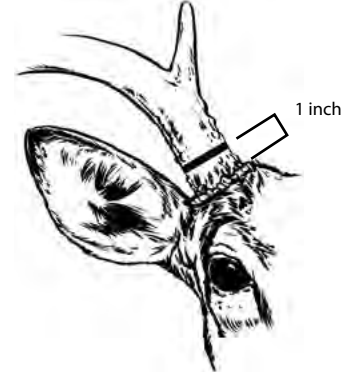
If You Are Checking a Doe

Measure from the inner corner of the eyeball to the upper edge of the nostril. Is the measurement greater than 4.5 inches?



If You Are Checking an Antlered Buck

Measure the circumference of the antler (around the antler) 1 inch above the base. Is the measurement greater than 2.5 inches (about the circumference of a nickel)?



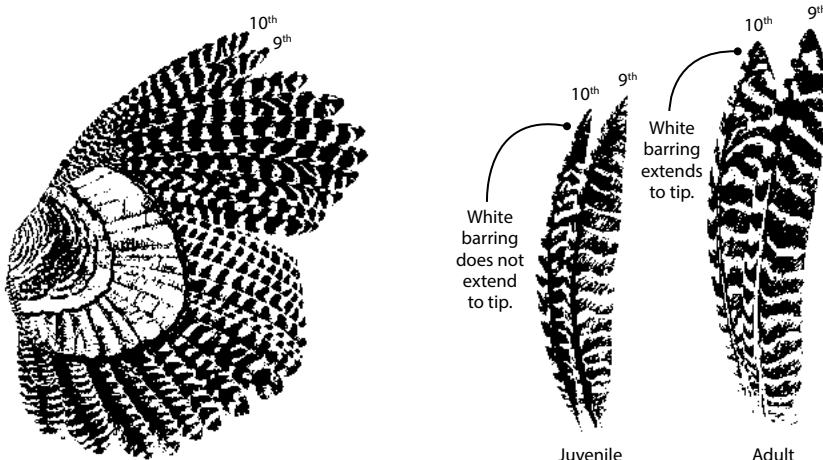

Note: Please plan to bring a tape measure or other measuring device with you afield.

Information Needed to Telecheck Fall Turkeys

During checking, hunters will be asked the age and sex of their turkey. Monitoring the age and sex of harvested turkeys provides a valuable measure of the fall harvest.

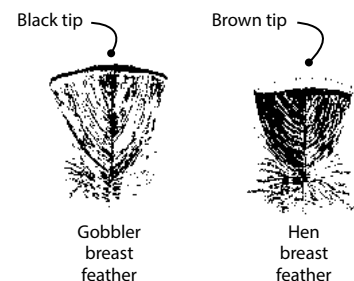
How to Age a Turkey

To age a turkey, look at the two outermost feathers on the wing (see below). The tips of the 9th and 10th primary feathers of a juvenile lack white barring. The 9th and 10th primary feathers of an adult have white barring extending to the tips.



How to Determine the Sex of a Turkey

Look at the lower half of the breast. Gobblers have black-tipped breast feathers. Hens have brown-tipped breast feathers.



All deer and turkeys must be Telechecked online, using the MO Hunting app, or by telephone. If you are calling Telecheck on your cellphone, be sure you have a clear signal. If the signal is spotty, move closer to a major highway, go to higher ground, or wait until you get to a land-based line to call. Avoid calling in areas with loud background noise.

You do not need to Telecheck immediately after harvesting a turkey or deer. You must Telecheck your turkey by 10 p.m. on the day of harvest. You must Telecheck your deer before transporting it out of the county where it was harvested or by 10 p.m. on the day of harvest, whichever comes first.

Telecheck Using the MO Hunting App

Step 1: Select your notched permit from the list.

Step 2: Tap "Telecheck."

Step 3: Follow the prompts on the screen.

Telecheck will upload a confirmation number to your mobile device.


Telecheck Using a Phone or the Internet

Step 1: Before calling the toll-free number or going online, find your Telecheck ID number on your permit. **If you have more than one permit, be sure you give the number of the permit you want to use.** Get a pen so you will be able to write your Telecheck confirmation number on your permit.

Step 2: Fill out the form to the right, which contains the information you will be asked when you use Telecheck.

Step 3: Call 800-314-6828 or visit mdc.mo.gov, then follow the instructions. If you're using a phone, speak clearly and slowly. You can use Telecheck between 6 a.m. and 10 p.m.

Step 4: After you have provided the required information, you will be given a confirmation number that verifies you have legally checked your game. **Write this number on the permit.** You have now completed checking your game and can process your deer or turkey.



**Telecheck
your deer or turkey at:
800-314-6828
or mdc.mo.gov**

If checking a turkey, you will need:

- Your Telecheck ID number: _____
- Turkey type (To age and sex turkeys, see Page 66):
 - Adult gobbler
 - Adult hen
 - Juvenile gobbler
 - Juvenile hen
- County where turkey was taken: _____
- Did you harvest your turkey on public land? _____

If checking a deer, you will need:

- Your Telecheck ID number: _____
- Deer type:
 - Doe
 - Button buck
 - Antlered buck
- **If you're checking a doe:** Is the length from the inner corner of the eyeball to the upper edge of the nostril greater than 4.5 inches (see Page 66)? _____
- **Record the harvest of a buck as 0 points if the buck has:**
 - Shed its antlers
 - Small antlers with both beams shorter than 3 inches
 - Broken antlers off less than 3 inches from their base
_____ total number of points 1 inch or longer
- **If you're checking an antlered buck:** Is the circumference of the antler 1 inch above the base more than 2.5 inches (about the circumference of a nickel)? See Page 66. _____
- County where deer was taken: _____
- Did you harvest your deer on public land? _____

9
8
7
6
5
4
3
2
1
0

Share the Harvest



CLIFF WHITE

Share the Harvest helps deer hunters donate venison to those in need. The program is administered by the Conservation Federation of Missouri and the Conservation Department. Donating is easy. Simply take your deer to an approved Share the Harvest meat processor and let the processor know how much venison you wish to donate.

To learn more about Share the Harvest or to find a participating processor near you, visit mdc.mo.gov/share.

Donating Deer and CWD

Deer harvested from counties that are within 10 miles of where CWD has been detected (see map on Page 69) must be tested for CWD in order to be donated to Share the Harvest. You can donate your deer to a processor participating in the Share the Harvest CWD Testing Program. These processors will sample the deer for CWD. For a list of these processors, visit mdc.mo.gov/share. The head and a few inches of neck must be present when donating your deer to these processors. If your deer has already been tested, you can donate it to any Share the Harvest processor, but you must present the barcode number provided by the person that sampled your deer for CWD.

Donating Deer Bound for a Taxidermist

To collect a CWD sample, processors will need to cut through the neck of your deer. If you want to keep the cape of your deer, you will need to make special arrangements, such as the following:

- Have a taxidermist cape your deer first, then deliver the caped deer to the participating processor.
- Take your deer to a taxidermist who is participating in the CWD Testing Program (mdc.mo.gov/CWD) to have it sampled. Have them give you the CWD barcode before donating the deer to a participating processor.

Why is CWD Testing Required for Share the Harvest in Certain Counties?

CWD is a disease of deer, elk, and other members of the deer family. Although there have been no identified cases of CWD transmission to humans, the Centers for Disease Control and Prevention (CDC) recommends hunters take basic precautions. CWD testing requirements have been put in place for counties that are within 10 miles of where CWD has been detected (see map on Page 69) to ensure that deer donated to Share the Harvest are tested in accordance with the CDC's recommendations.

Recommendations from the CDC:

- Hunters in areas known to have CWD should test their deer for CWD before eating meat from the deer.
- Deer that test positive for CWD should not be consumed.
- In general, if a deer looks or acts sick, it should not be consumed.

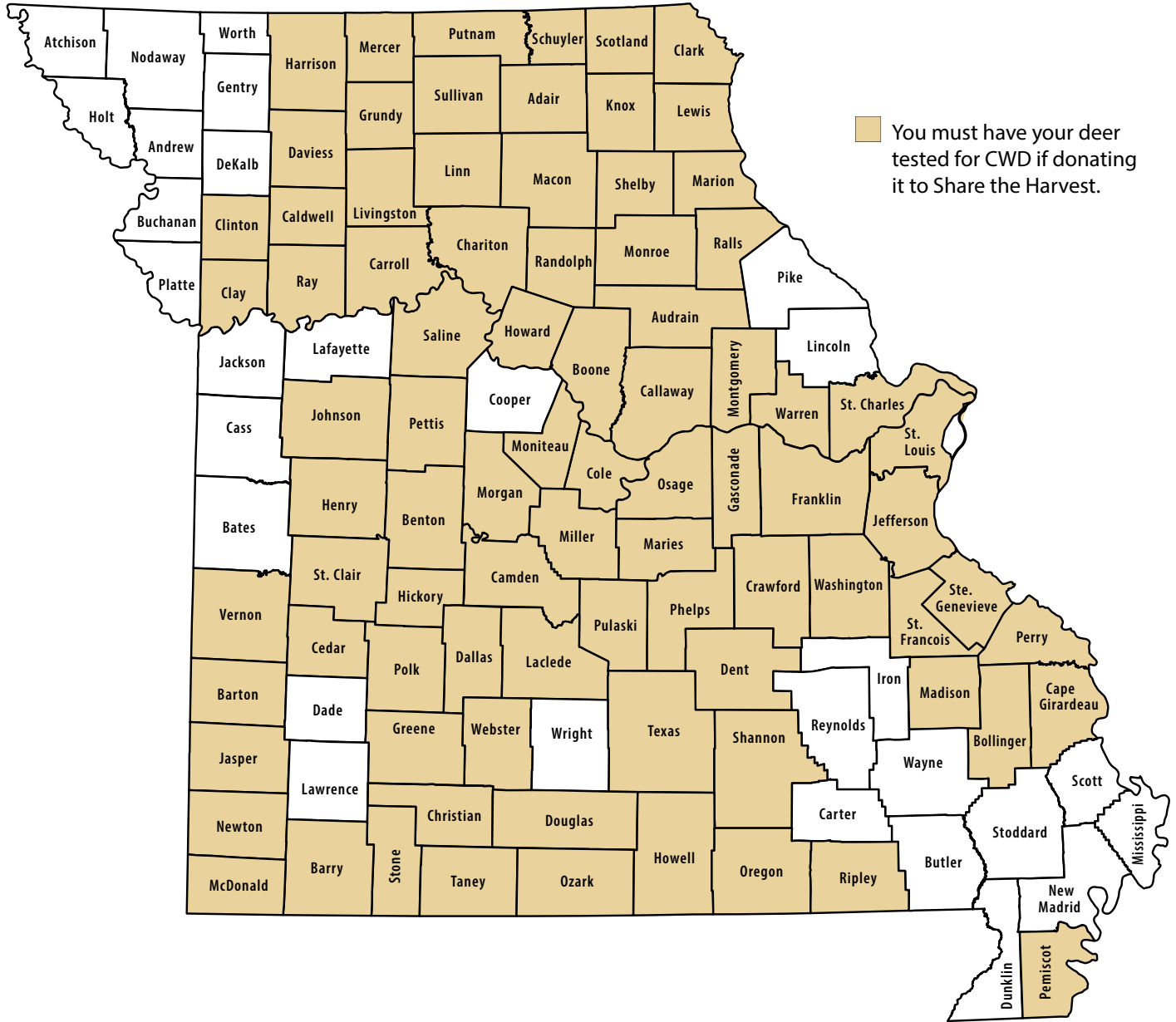
For more information, visit:

health.mo.gov/living/healthcondiseases/communicable/cwd/index.php



Scan this QR code to find processors that participate in Share the Harvest or visit mdc.mo.gov/share.

CWD Testing for Share the Harvest



Donate Your Deer to Share the Harvest

- 1. Find a Participating Processor:** Locate a nearby Share the Harvest participating meat processor using the QR code on Page 68 or visit mdc.mo.gov/share.
- 2. Test Your Deer:** Deer harvested in counties shaded brown on the map above must be tested for CWD to be donated.
- 3. Deliver Your Deer:** Contact the participating processor for hours of operation and bring your field-dressed deer for donation.
- 4. Provide Required Information:** Provide your Telecheck confirmation number and any additional information needed to complete the donation process.

Thank you! Your donation provides high-quality protein to Missouri families.

TAG YOUR DEER, FEED YOUR Neighbor.



SHARE THE HARVEST

NEW! ADD \$5 TO SUPPORT SHARE THE HARVEST

When you buy your Missouri hunting permits, you now have the option to donate \$5 to support the Share the Harvest program.



Fishing	Hunting	Ginseng	Deer & Turkey	Landowner	Plates
Products					Price
SHARE THE HARVEST DONATION FUNDS COLLECTED WILL SUPPORT THE SHARE THE HARVEST PROGRAM. FOR MORE INFORMATION VISIT HTTPS://MDC.MO.GOV/SHARE					\$5.00
<input type="button" value="select"/>					

← *Your donation* **\$5** WILL HELP EXPAND THE PROGRAM'S REACH TO **MANAGE DEER AND FEED FAMILIES.**

Share the Harvest is a partnership between hunters, meat processors, Missouri Department of Conservation (MDC), Conservation Federation of Missouri (CFM), other conservation partners, and local food banks. The program is administered by MDC and CFM and has provided more than **6 million pounds of lean, healthy venison to help feed hungry Missourians** since it was started in 1992.

Donating a deer is easy. Hunters take their harvested deer to an approved meat processor and let the processor know how much venison to donate. Meat-processing fees are covered entirely or in part by numerous local and statewide sponsors.



Learn more at mdc.mo.gov/share.

SHARE THE HARVEST. *Feed Families.* STRENGTHEN COMMUNITIES.

Sunrise and Sunset



JIM RATHERT

DAY	Sept. 2026		Oct. 2026		Nov. 2026		Dec. 2026		Jan. 2027	
	Rise A.M.	Set P.M.	Rise A.M.	Set P.M.	Rise A.M.	Set P.M.	Rise A.M.	Set P.M.	Rise A.M.	Set P.M.
1	6:38	7:39	7:05	6:51	6:36	5:09	7:07	4:48	7:26	4:58
2	6:39	7:37	7:06	6:50	6:37	5:07	7:08	4:48	7:27	4:59
3	6:40	7:35	7:07	6:48	6:38	5:06	7:09	4:48	7:27	5:00
4	6:41	7:34	7:07	6:47	6:39	5:05	7:10	4:47	7:27	5:01
5	6:42	7:32	7:08	6:45	6:40	5:04	7:11	4:47	7:27	5:02
6	6:43	7:31	7:09	6:44	6:41	5:03	7:12	4:47	7:27	5:03
7	6:43	7:29	7:10	6:42	6:42	5:02	7:13	4:47	7:27	5:04
8	6:44	7:28	7:11	6:41	6:43	5:01	7:14	4:47	7:27	5:05
9	6:45	7:26	7:12	6:39	6:44	5:00	7:15	4:47	7:26	5:05
10	6:46	7:25	7:13	6:38	6:45	5:00	7:15	4:48	7:26	5:06
11	6:47	7:23	7:14	6:36	6:46	4:59	7:16	4:48	7:26	5:07
12	6:48	7:21	7:15	6:35	6:48	4:58	7:17	4:48	7:26	5:08
13	6:49	7:20	7:16	6:33	6:49	4:57	7:18	4:48	7:26	5:09
14	6:50	7:18	7:17	6:32	6:50	4:56	7:19	4:48	7:25	5:11
15	6:50	7:17	7:18	6:30	6:51	4:56	7:19	4:49	7:25	5:12
16	6:51	7:15	7:19	6:29	6:52	4:55	7:20	4:49	7:25	5:13
17	6:52	7:13	7:20	6:28	6:53	4:54	7:20	4:49	7:24	5:14
18	6:53	7:12	7:21	6:26	6:54	4:53	7:21	4:50	7:24	5:15
19	6:54	7:10	7:22	6:25	6:55	4:53	7:22	4:50	7:23	5:16
20	6:55	7:09	7:23	6:23	6:56	4:52	7:22	4:51	7:23	5:17
21	6:56	7:07	7:24	6:22	6:57	4:52	7:23	4:51	7:22	5:18
22	6:57	7:06	7:25	6:21	6:58	4:51	7:23	4:52	7:22	5:19
23	6:57	7:04	7:26	6:19	6:59	4:51	7:24	4:52	7:21	5:20
24	6:58	7:02	7:27	6:18	7:00	4:50	7:24	4:53	7:20	5:21
25	6:59	7:01	7:28	6:17	7:01	4:50	7:25	4:53	7:20	5:23
26	7:00	6:59	7:29	6:16	7:03	4:49	7:25	4:54	7:19	5:24
27	7:01	6:58	7:30	6:14	7:04	4:49	7:25	4:55	7:18	5:25
28	7:02	6:56	7:31	6:13	7:05	4:49	7:26	4:55	7:18	5:26
29	7:03	6:54	7:32	6:12	7:06	4:48	7:26	4:56	7:17	5:27
30	7:04	6:53	7:33	6:11	7:07	4:48	7:26	4:57	7:16	5:28
31			7:34	6:10			7:26	4:58	7:15	5:29

Jefferson City — Central Standard Time*

These tables are for Jefferson City and points on the same longitude north and south. For locations east, subtract one minute for each 13.5 miles of airline distance. For locations west, add one minute for each 13.5 miles. For example, St. Louis is 106 miles east: subtract 8 minutes; Kansas City is 133 miles west: add 10 minutes.

*Sunrise and sunset from Sept. 1 to Oct. 31 have been converted to daylight saving time.

Seasons at a Glance

Season	Dates	Methods	Required to Wear Hunter Orange
Archery Deer	Sept. 15–Nov. 13, 2026, and Nov. 25, 2026–Jan. 15, 2027	1, 2, 7	In open counties during the antlerless and youth portions
Archery Turkey Portion	Sept. 15–Nov. 13, 2026, and Nov. 25, 2026–Jan. 15, 2027	1, 2, 7	In open counties during the antlerless and youth portions
Firearms Turkey Portion	Oct. 1–31, 2026 (In open counties. See Page 22.)	1, 2, 7, 8	In open counties during the early antlerless portion and early youth portion
Firearms Deer Early Antlerless Portion	Oct. 9–11, 2026 (In open counties. See Page 25.)	1, 2, 3, 4, 5, 6, 7, 9	Yes
Firearms Deer Early Youth Portion	Oct. 24–25, 2026	1, 2, 3, 4, 5, 6, 7, 9	Yes
Firearms Deer November Portion	Nov. 14–24, 2026	1, 2, 3, 4, 5, 6, 7, 9	Yes
Firearms Deer Late Youth Portion	Nov. 27–29, 2026	1, 2, 3, 4, 5, 6, 7, 9	Yes
Firearms Deer Late Antlerless Portion	Dec. 5–13, 2026 (In open counties. See Page 25.)	1, 2, 3, 4, 5, 6, 7, 9	Yes
Firearms Deer Alternative Methods Portion	Dec. 26, 2026–Jan. 5, 2027	1, 2, 4, 5, 6, 7, 9	Yes

Methods

1. Long, compound, or recurve bow
2. Atlatl
3. Centerfire rifle or shotgun (including .410) with slugs only
4. Centerfire handgun
5. Air-powered gun
6. Muzzleloader or cap-and-ball firearm .40 caliber or larger capable of firing only a single projectile
7. Crossbow
8. Shotgun only with shot not larger than No. 4
9. Air bow

What's New for 2026?

- The CWD Management Zone has been removed. Regulations still apply in some counties. See pages 6–10 and 68–69.
- During Nov. 14–15, 2026, hunters who harvest a deer in designated counties must take the deer (or its head) on the day of harvest to a mandatory CWD sampling station. See Page 7.
- Grain, salt products, minerals, and other consumable products used to attract deer are prohibited year-round in counties that are within 10 miles of where CWD has been detected. See Page 6.
- The CWD portion of firearms deer season has been removed.
- The antler-point restriction has been removed for all counties.
- Hunters using a Nonresident Archer's Hunting Permit and/or a Nonresident Firearms Any-Deer Hunting Permit may now take only one antlered deer during the archery and firearms deer seasons combined. See Page 5.
- Permit prices have increased to keep pace with the rising costs of goods and services. See pages 16–19.
- New managed deer hunts have been added, and others have been removed or modified. See pages 32–40.
- Deer hunting regulations have changed for some conservation areas. See pages 42–55.