













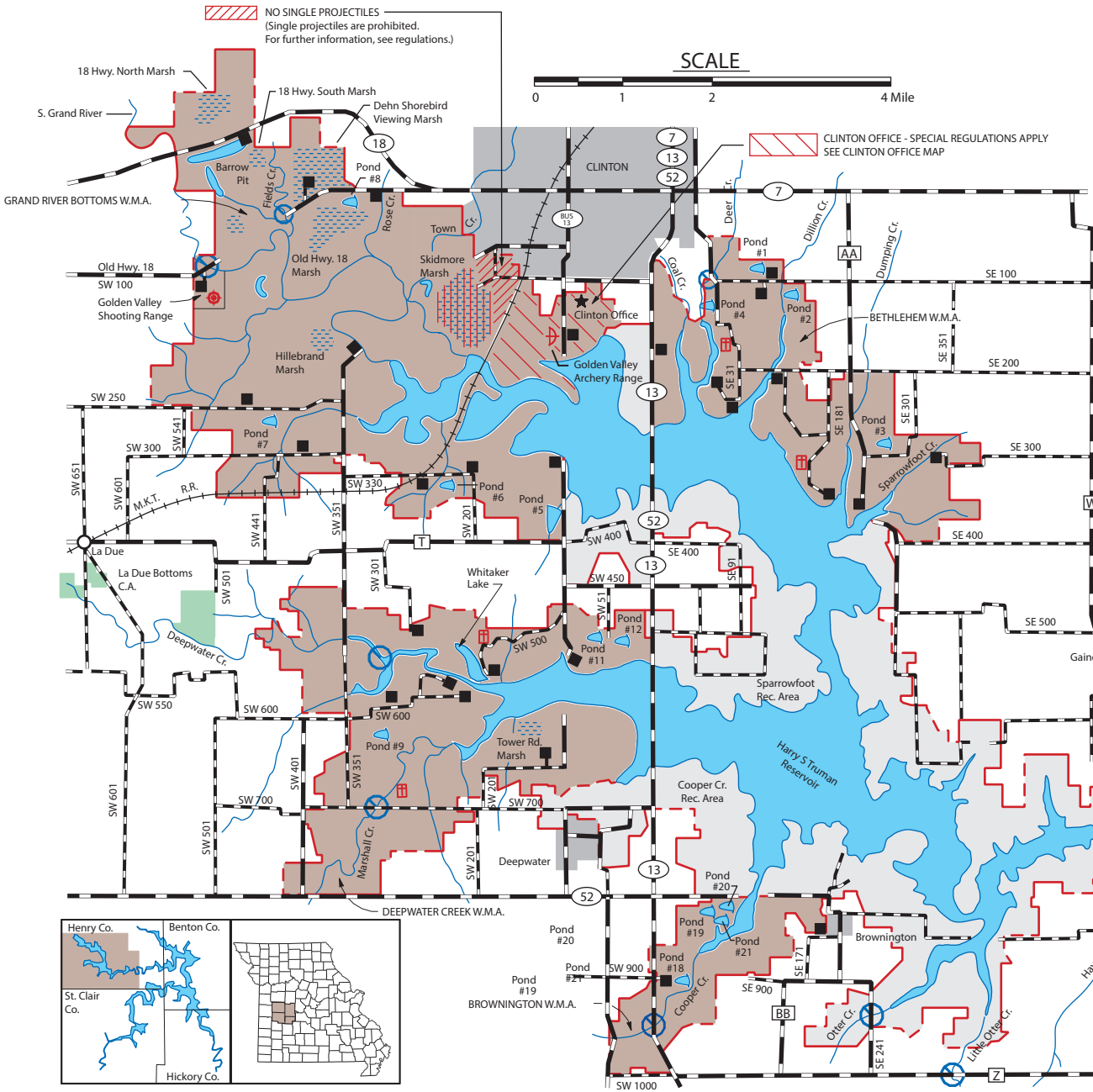



# HARRY S. TRUMAN DAM AND RESERVOIR


BETHLEHEM, BROWNINGTON,  
CEDAR CREEK, DEEPWATER CREEK  
GOUGE EYE AND GRAND RIVER BOTTOMS  
WILDLIFE MANAGEMENT AREAS

## LEGEND

- Boundary 
- Paved Road 
- Gravel Road 
- Parking Lot 
- Office 
- Shooting Range 
- Archery Range 
- Cemetery 
- Marsh 
- Water 
- Lake Boundary 
- Wildlife Management Area
  - Unit Boundary 
  - COE Property 
  - Wildlife Refuge - No Hunting  (Closed to all use Oct. 15 through the close of Waterfowl Season)



 NO SINGLE PROJECTILES  
(Single projectiles are prohibited.  
For further information, see regulations.)

 CLINTON OFFICE - SPECIAL REGULATIONS APPLY  
SEE CLINTON OFFICE MAP

