








MINERAL SPRINGS ACCESS

TEXAS COUNTY
7 ACRES

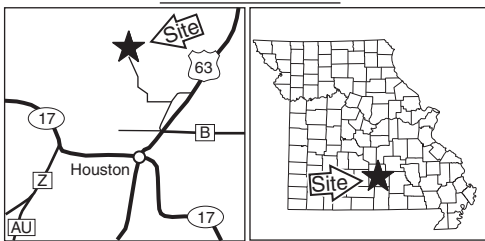
HORSESHOE
BEND
NATURAL
AREA

LEGEND

- Boundary 
- Gravel Road 
- Drainage 
- Parking Lot 
- Boat Ramp 
- Low Water Crossing 
- Forest 



VICINITY MAP



SCALE

